

INDEX

S. no.	Content	Page no.
1	District Disaster Management Plan	1-3
2	Introduction	4-6
3	District profile	7-9
4	Hazard, risk, vulnerability, capacity analysis	9-18
5	Institutional mechanism	19-62
6	Mitigation plan	63-65
7	Response plan	66-100
8	Recovery and reconstruction plan	101-102
9	Standard operating procedure (SOP) and checklists	103-150
10	Linking with the Development Plan	151-155
11	Budget and other financial allocations	156-157
12	Monitoring and evaluation	158-160
13	Annexure	161-238
	13.1 Do's and Don'ts of all possible hazard	161-172
	13.2 Contacts	173-229
	13.3 Media and information management	230-235
	13.4 Process of development of DDMP	235-238
14	Training, mock drills and Vulnerability maps	239-298

1. DISTRICT DISASTER MANAGEMENT PLAN

CHAPTER	DESCRIPTION
CHAPTER- 1:-	DISTRICT DISASTER MANAGEMENT PLAN
	This Chapter includes the entire DDMP in nutshell reflecting all major aspects of DDMP.
CHAPTER- 2:-	INTRODUCTION
	This Chapter discusses about the need and objective of planning in the district and talks about the changing context of Disaster Management. The methodology of plan development has also been discussed in the chapter.
CHAPTER- 3:-	DISTRICT PROFILE
	This chapter discusses about the details of the district in brief.
CHAPTER- 4:-	HAZARD, VULNERABILITY, CAPACITY AND RISK ASSESMENT
	Broadly discusses the Hazards and Vulnerabilities of the district and also analyses the capacity existing to cope with the existing hazard. The chapter discusses the various hazards to which the district is prone to like Earthquake, Floods, Fire, Health related disaster and Accident Risks.
CHAPTER- 5:-	INSTITUTIONAL MECHANISM
	Discusses the Institutional Mechanism of Disaster Management at the National, State and the District Level. At the District level, it discusses about the formation of the District Disaster Management Authority (DDMA) & District Disaster Management Committee (DDMC), which is a high-powered committee at the district level, to look into the issue of disaster management at different phases of disaster. The role and responsibility of the DDMA & DDMC has also been laid down. Establishment of Emergency Operation Centre and its role during different phases of disaster and normal time have been explained.

CHAPTER- 6:-	MITIGATION PLAN
	<p>Discusses about the Disaster Mitigation Plan which consists of both Non-Structural Mitigation and Structural Mitigation and Structural Mitigation measures.</p> <p>The Non-Structural Aspect of Mitigation talks about Preparedness Methodology, Sensitization / Awareness Campaign, Training and Capacity Building, Community Disaster Management Planning, developing disaster resource inventory and enforcement of existing codes and laws.</p> <p>The Structural aspect talks about Retrofitting and Earthquake resistant construction.</p>
CHAPTER- 7:-	RESPONSE AND RELIEF MEASURE
	The Incident Response System in the district has been discussed in detail giving the organization structure and the major functions of the various players within the system.
CHAPTER- 8:-	RECOVERY AND RECONSTRUCTION PLAN
	The Chapter describes the strategy to restore the normalcy to the lives and livelihoods of the affected population. It provides short term reconstruction strategy for vital life support systems to minimum operating standards as well as long term rehabilitation.
CHAPTER- 9:-	STANDARD OPERATION PROCEDURES (SOPs) AND CHECKLIST
	The Chapter gives the detailed Standard Operation Procedures (SOP) for all the identified Emergency Support Functions in the district.
CHAPTER-10:-	LINKING WITH THE DEVELOPMENT PLAN
	The Chapter describes the linkage of this plan with other plans.
CHAPTER-11:-	BUDGET AND OTHER FINANCIAL ALLOCATIONS
	Briefly discusses about the Budget and Financial Allocations.

CHAPTER-12:-	MONITORING AND EVALUATION
	Discusses the monitoring and evaluation aspect of the District Disaster Management Plan and talks about its regular updation.
CHAPTER-13:-	ANNEXURES
	<p>The following annexures are included in this chapter.</p> <ol style="list-style-type: none"> 1. Do's and Don'ts of all possible Hazards 2. Contacts 3. Media and information management 4. Process and development of DDMP
CHAPTER-14:-	TRAINING, MOCK DRILLS AND VULNERABILITY MAPS
	<ol style="list-style-type: none"> 1. Training and mock drills, 2. Vulnerable area and map

2. INTRODUCTION

India with diverse terrain from Himalayan peaks to Indian Ocean coastline and with a rich history reaching before 5 millennia has been traditionally unbreakable by many natural disasters. India in general is one of the most hazard prone countries in the world. 60% of the country is prone to earthquakes of moderate to high intensity, 40 million hectares is prone to flood, 5,700 km long coast is prone to cyclones and Tsunamis and the whole of Himalayas are prone to landslides, floods, droughts, cyclones, earthquakes and landslides have been recurrent phenomena. Tamilnadu is prone to multi-hazards and is frequented by hazards of various nature and different intensities.

Disaster, whether natural or man-made, can strike anywhere at any time. The biggest problem with the disaster is the suddenness and swiftness of its occurrence. The loss created by it in terms by private, community and public assets has been astronomical. The Disaster Management Act, 2005, explains disaster as a Catastrophe mishap, calamity or grave occurrence in any area, arising from natural or manmade causes or by accident or negligence which results in substantial loss of life or human suffering or damage to and destructions of property or damage to or degradation of environment and is of such a nature or magnitude as to be beyond the coping capacity by the community of the affected area.

The world over it has been experienced that a prompt, well-coordinated and effective response mounted in the aftermath of disasters not only minimises loss of life and property, but also facilitates early recovery. The important ingredients of an effective response system are integrated institutional arrangements, state of the art forecasting and early warning systems, failsafe communication system, rapid evacuation of threatened communities, quick deployment of specialised response forces and coordination and synergy among various agencies at various levels in dealing with any disaster. Most importantly, all the agencies and their functionaries must clearly understand their roles and responsibilities and the specific actions they have to take for responding to disaster or threatening disaster situations.

Disaster threatens sustainable economic development. Even as substantial scientific and material progress is made worldwide, the loss of lives and property due to disasters has not been enormously decreased. Hence, there has been a paradigm shift in the focus of Disaster Management from response centric to laying greater emphasis on prevention, mitigation and preparedness as a means to avert or soften the impact of future emergencies.

2.1 Development of DDMP : -

Under section 31 of the Disaster Management Act, 2005, it is mandatory on the part of District Disaster Management Authority (DDMA) to have a disaster management plan for every district to adopt plan for a continuous and integrated process of planning, organizing, co-ordinating and implementing measures which are necessary and expedient for prevention as well as mitigation of disasters. The main objective of the District Disaster Management Plan (DDMP) is to prevent loss of life and property through preparedness, prevention, mitigation and quick and coordinated response. Moreover it keeps the administration in a state of readiness to face any eventuality. DDMP is viable because it envisages the following factors critically from a practical point of view.

- Risk Assessment & vulnerability analysis.
- Centre of quick and effective response
- Maintaining cohesiveness & uniformity in the formulation of a strategy
- Taking up disaster risk reduction issues in development process.

The Disaster Management Plans define priorities and provide guidelines for disaster management in the district. The planning is important from two aspects : -

- The Output, and
- The Process

The output of planning process will be the District Disaster Management Plan. This plan provides strategic directions for disaster management, define resources available in the district, and describe SOPs for emergency response by the district government. The process of planning is extremely important, because this will raise awareness of stakeholders about disaster risks and its management. It is imperative that extensive consultations are undertaken with stakeholders for development of the plan. A plan that is developed without proper stakeholder consultation, would not be effective and realistic.

2.2 Need for the Plan : -

Namakkal District situated in Tamilnadu is prone to multihazards like earthquake, drought, flood, landslide and road accidents. As a result, it is important to develop a plan that improves district's response to disasters while improving its ability to mitigate the disaster risks and increasing community's resilience by implementing the preparedness plan, and it is also deemed important to put a plan in place for dealing with disasters in an organised way with all the stakeholders well aware of their role in responding or preparing for disasters.

Aim :

- To reduce vulnerability
- To minimise the destruction claimed by various Disaster

2.3 Objectives : -

1. To identify the areas vulnerable to major types of the hazards in the district.
2. To adopt proactive measures by the Government departments to reduce its effects at district level.
3. To define and assign the different tasks & responsibilities to stakeholders during the pre-disaster, during disaster & post disaster phases.
4. To enhance disaster resilience of the people, by way of capacity building.
5. To reduce the loss, of public & government property, especially critical facilities and infrastructure, through proper planning.
6. To mitigate the effect of natural hazards in the district.
7. To develop the standardized mechanism to respond to disaster situation to manage the disaster efficiently.

DDMP is viable, because, it envisages the following factors critically from a practical point of view :

- Risk assessment & vulnerability analysis
- Culture of quick and effective response
- Maintaining cohesive acts & uniformity in the formulation of a strategy taking a wide range of heterogeneous factors passed by a Disaster and climate change factors.
- Taking up disaster risk deduction issues in development process.

2.4 REVIEW OF THE PLAN : -

The plan will be reviewed annually by the DDMA in the month of May or whenever needed to update the needy information / procedures.

3. DISTRICT PROFILE

Namakkal District is an administrative district in the state of Tamilnadu, India. The district was bifurcated from Salem district with Namakkal town as Head Quarters on 25.7.1996 and started functioning independently from 1.1.1997 (G.O. (Ms.) no. 1390, Revenue Department, dated : 27.12.1996). The district has two Revenue Divisions, Namakkal and Tiruchengode and has 8 Taluks viz., Namakkal, Mohanur, Sendamangalam, Kolli Hills, Rasipuram, Tiruchengode, Kumarapalayam and Paramathi Velur.

3.1 LOCATION AND AREA BOUNDARIES :

Namakkal district is bounded by Salem district on the North; Karur on the South; Perambalur, Tiruchirappallai and Salem District on the East and Erode district on the West. Namakkal District comes under the North Western Agro climatic zone of Tamil Nadu. It is situated in the dividing portion of two watersheds between Cauvery and the Vellar System with the Taluks of Attur, Rasipuram and Namakkal on the East and Salem, Omalur and Mettur on the West. Tiruchengode taluk alone is placed under Western Agro-climatic zone.

Besides the above two zones, Kollihills and a few isolated hills and ridges are scattered over Namakkal, Sendamangalam, Rasipuram, and Tiruchengode. These hills alongwith the valleys and rolling hills, make up the characteristic topography of the district.

The Geographical area of the district is 3,368 Sq.K.m. which lies in between 11.00 and 11.36⁰ North Latitute and 77.28⁰ and 78.30⁰ East Longitude.

3.2 CLIMATE : -

The climate conditions of the district is hot and dry during summer i.e., from March to May and in winter it is very cold and misty, i.e., from November to February.

3.3 RAINFALL : -

The normal rainfall of the District is 716.540 mm. During the year 2024, the actual rainfall of the District (upto 31.8.2024) is 423.78 m.m.

3.4 SOIL : -

Different types of the soils such as black or mixed loams, red ferruginous and gravel are found in the district. Red and Sandy soil are seen in almost all taluks. Considerable stretches of good loam and black soil are found in Namakkal district. In general, the soil in the district is quite loose and fresh with its color varying from red to dark brown. The soil has low nitrogen and phosphate content with marked variations between different Taluks.

3.5 POPULATION : -

In 2011, Namakkal had population of 17,26,601 of which male and female were 8,69,280 and 8,57,321 respectively. In 2001 census, Namakkal had a population of 14,93,462 of which male were 7,59,551 and remaining 7,33,911 were females. Average literacy of Namakkal District in 2011 was 74.63 compared to 67.41 of 2001. Genderwise, male and female literacy were 82.64 and 66.57 respectively. In 2001 census, the literacy were 77.56 and 57.00 in Namakkal District. Total literates in Namakkal District were 11,76,131 of which male and female were 6,53,312 and 5,22,819 respectively in 2011. Sex ratio of Namakkal, as per 2021-2022 is 962 female per 1000 male.

3.6 RIVERS AND IRRIGATION : -

The main rivers that run through the district are Cauvery, Aiyaru, Karaipottan Aaru and Thirumanimutharu. The Cauvery river that flows south and south west hugging the border, is the major irrigation source for the agricultural lands that lies in part of the Kumarapalayam, Tiruchengode, Paramathi Velur and Mohanur Taluks.

3.7 INFRASTRUCTURAL FACILITIES : -

The District is well connected by both rail and road transports. The broad gauge line of Southern Railway can be approached from Salem, Mangalore, Thiruvananthapuram, Bangaluru, Chennai, Mumbai and Delhi. Namakkal is connected to the rest of India through National Highway 44 (Asian Highway 43). Other towns and most of the villages are connected by road including State Highways and major District Roads.

3.8 COMMUNICATION : -

The District has a well developed network of Post and Telegraph Offices.

3.9 TOURIST PLACES : -

The Arulmigu Anjeneyar Temple and Narasimha swamy Temple in Namakkal Town, the Arulmigu Arthanareeswarar Temple in Tiruchengode Town, the Hill Station of Kolli Hills and Jedarpalayam check dam in the Cauvery River in Paramathi Velur Taluk are the important tourist places in Namakkal District.

4. HAZARD, RISK, VULNERABILITY

CAPACITY ANALYSIS

4.1 CLASSIFICATION OF HAZARDS : -

The High Power Committee of Govt. of India has classified the hazards as follows : -

1. Water and Climate related	1. Floods and Drainage Management 2. Cyclones 3. Tornadoes & Hurricanes 4. Hailstorm 5. Cloud burst 6. Snow Avalanches 7. Heat & Cold Waves 8. Thunder & Lightning 9. Sea Erosion 10. Droughts
2. Geologically related	11. Earthquakes 12. Landslides & Mudflows 13. Dam bursts & Dam failures 14. Mine fires
3. Chemical, Industrial and Nuclear related	15. Chemical and Industrial Disasters 16. Nuclear Disasters
4. Accident related	17. Road, Rail and other Transportation accidents including Waterways 18. Mine Flooding 19. Major Building Collapse 20. Serial Bomb Blasts / Riot 21. Festival related Disasters 22. Urban Fires 23. Oil Spill 24. Village Fires 25. Boat Capsizing 26. Forest Fires 27. Electrical Disasters & Fires
5. Biological related	28. Biological Disasters & Epidemics 29. Food Poisoning 30. Cattle Epidemics 31. Pest Attacks

4.2 HAZARD PROFILE OF NAMAKKAL DISTRICT : -

Namakkal District is prone to various hazards and these are categorised into the following five groups : -

NATURAL HAZARDS

A) Meteorological hazard	
1. Floods	2. Cloud bursts
3. Lightening & Thunder	4. Drought
5. Forest fires	
B) Geological hazard	
1. Earthquake	2. Landslides
C) Biological hazard	
1. Epidemics (Both human & cattle)	

MAN MADE / HUMAN INDUCED HAZARDS

A) Accidents	
1. Road / rail accidents	2. Building collapse
3. Fires	
B) Industrial hazards	
1. Industrial accidents	

4.3 Various types of disasters : -

4.3.1 Earthquake

Earthquakes are quite devastating and sudden in nature and are one of the common types of disaster that may affect the district. The movement of large block along the crust planes resulting in the release of stored energy is the basic cause for earthquake. The district is situated in earthquake zone - III.

4.3.2 Land slides

Landslides are simply defined as the mass movement of rock, debris or earth, down a slope and have come to include a broad range of motions whereby falling, sliding and flowing under the influence of gravity dislodges earth material. Landslide is a common phenomenon in the highland regions of the district especially during Monsoon season. Kollihills is prone to landslides during monsoon season.

4.3.3 Flood

Accelerated runoff due to heavy downpour in a particular area may result in flash floods and may cause harm to human and livestock life, property, agricultural land and other infrastructures.

Flash floods are short lived extreme events, which usually occur under slowly moving or stationary thunderstorms, lasting less than 24 hours. Along with this, the bursting of natural or man-made dams and cloudburst are other main causes of flash floods. As a result of the high velocity of the current which can wash away all obstacles in its way, this phenomenon has resulted in enormous loss of life and property in various parts of the region. Heavy rains and floods cause damages to cultivated land of the farmers and other properties. Usually, heavy water flow in Cauvery River may cause Flood in Namakkal District.

4.3.4 Forest fires

The most common hazard in forests is forest fire. Forest fires are as old as the forests themselves. They pose a threat not only to the forest wealth but also to the entire regime of fauna and flora seriously disturbing the bio-diversity and the ecology and environment of a region. During summer, when there is no rain for months, the forest become littered with dry senescent leaves and twigs, which could burst into flames ignited by the slightest spark. Due to the climatic conditions of the state, the houses are constructed with local material and the villages are inhabited in cluster, resulting in losses in the event of fire mishaps. Approximately 90 percent of the forest fires are human-induced, intentional or unintentional due to the negligence and poor knowledge of the people. Collections of forest produce, shifting cultivation and cooking food leads to forest fires dealing to the destruction of personal belongings, rendering the people shelterless.

4.3.5 Drought

Drought is a long period with no rain or with much less rainfall than normal for a given area. Drought originates from deficiency of rain for a long time. It is also called as slow disaster or creeping disaster. Several types of weather changes have also altered the normal rainfall pattern in an area and cause drought. And in last few years, it has been observed that human activities like soil erosion, also leads to drought.

4.3.6 Thunder and lightning

Thunder and lightning are common phenomena in the district both during monsoon rains. Most of the casualties reported due to lightning and thunder are in pre-monsoon season. Losses to human lives, livestock, houses and buildings and crops are also being reported, due to this hazard.

4.3.7 Epidemics

Incidence of epidemics like Malaria, (particularly endemic) Viral fever, hepatitis, Chikungunya, Dengue fever, cholera, typhoid, etc. have been observed in the past in the district. Urban and hilly areas are more prone to epidemics.

4.3.8 Pest attacks

Most of the people in the district depend on agriculture for their livelihood. Diseases such as Bacterial leaf blight, Blast, etc. are very common in Paddy fields. Blast in Ragi, Tikka leaf spots in Groundnut and Redrot in Sugarcane are also common in the district.

4.3.9 Road accidents

Most of the accidents have occurred in National and State highways. The Hilly area of Kolli Hills routes situated in the District are also accident prone in the district. Namakkal with the presence of vast stretch of highways are high accident prone.

Hazard / risk vulnerability assessment of Namakkal District

Hazard	Characteristics	Who / what at risk	Probability of occurrence (Rating)	Vulnerability rating	Ranking (probability x vulnerability)
Flood	<ul style="list-style-type: none"> • The district has 4 rivers and flood situation arises in Cauvery almost every year. • The houses built in the villages are kuccha which makes it highly vulnerable to flood especially in the Village Panchayats which is adjacent on the bank of river 	Agriculture and Horticulture crops, houses, cattle, irrigation equipments, human life.	Medium (2)	Medium (2)	6

Fire	• Fire incidents are more frequent in the rural areas of the district due to use of traditional cooking methods.	Human Life, Cattle Life, Houses and Property	frequently(3)	Medium(2)	6
Drought	• The Village panchayats which are away from river / embankments are prone to drought.	Crops, Drinking water, livelihood options.	frequently(3)	Medium(2)	6

Earth quake	<ul style="list-style-type: none"> • The district falls under Earthquake zone III. • The buildings and houses built in the district are not earthquake resilient, therefore, the damages will be high in case of an earthquake event. 	Human life, cattle life, Kutcha and Pucca houses, community.	Occasional (2)	High (3)	6
--------------------	---	--	----------------	----------	---

CBRN	Though the occurrence of Chemical, Biological, Radiological and Nuclear disaster is very low in the district, but, the probability of damages is very high in case of such disasters as the district is densely populated.	Human Life, Cattle Life, Environment & Eco-System, Economy	Rare(1)	High(3)	3
-------------	--	--	---------	---------	---

Heat Wave / storm / Hail Storm	<ul style="list-style-type: none"> • These are seasonal hazards largely affecting the poor. • The poor and marginal people are highly vulnerable to such seasonal hazards. 	Human Life, Cattle life, Crops	Occasional (2)	Low (1)	2
---------------------------------------	--	--------------------------------	----------------	---------	---

VULNERABILITY RANKING IN NAMAKKAL DISTRICT

S. no.	Hazards	Probability rating	Impact rating	Vulnerability ranking	Vulnerable areas
1	Flood	3	3	9 (Moderate)	Villages situated in Cauvery river embankments.
2	Earthquake	3	3	9 (Moderate)	Zone – III scattered areas in the district
3	Road accident	3	3	9 (Moderate)	NH Roads, Kolli Hills and Jedarpalayam check dam lies Cauvery river embankment
4	Fire	3	3	9 (Moderate)	Urban pockets
5	Industrial accident	1	1	1 (Low)	Industrial areas
6	Epidemics	3	3	9 (Moderate)	Anywhere in the district
7	Drought	3	3	9 (Moderate)	Entire district
8	Building collapse	1	1	1 (Low)	Anywhere in district
9	Civil unrest	1	1	1 (Low)	Anywhere in district
10	High wind	1	1	1 (Low)	Anywhere in district
11	Food poisoning	3	3	9 (Moderate)	Anywhere in district
12	Landslides / Mud flows	3	3	9 (Moderate)	Kolli Hills is prone area.
13	Animal disease	3	3	9 (Moderate)	Anywhere in district
14	Dam failure	1	1	1 (Low)	No dams in Namakkal District

SEASONALITY OF DISASTER

Sl. No.	Hazard	Probable Months											
		Jan	Feb	Mar	Apr	May	Jun	Jul	Aug	Sep	Oct	Nov	Dec
1.	Flood												
2.	Earth quake												
3.	Fire												
4.	Drought												
5.	Heat wave												

Climate & rainfall assesment in Namakkal District

S. no.	Season	Average rainfall	2018	2019	2020	2021	2022	2023	2024 (Upto 30.9.24)
			Actual rainfall	Actual rainfall	Actual rainfall	Actual rainfall	Actual rainfall	Actual rainfall	Actual rainfall
1	Winter (Jan.- Feb.)	4.65	22.96	4.30	0.00	68.70	11.00	3.9	10.81
2	Summer (Mar.- May)	159.55	143.73	92.47	62.80	86.90	160.00	201.5	158.97
3	South West Monsoon (June- Sept.)	243.68	206.63	320.48	446.40	332.80	481.1	303.56	280.57
4	North East Monsoon (Oct.- Dec.)	308.66	152.13	283.00	235.10	497.70	369.7	228.6	—
	GRAND TOTAL	716.54	525.45	700.25	744.30	986.10	1021.74	737.80	450.35

4.4. Vulnerability analysis : -

The vulnerability of the district is defined by the ability to anticipate, cope with, resist and capacity to recover from any probable disaster. The factors like limited livelihood opportunities, low per capita income, unplanned development, rapid urbanization, prevalent social structures, demographic

expansion and environmental degradation make Namakkal District highly vulnerable to multi disaster.

4.4.1 Economic vulnerability :

The economy of the district is primarily depending on agriculture and its allied sectors, Textiles, the Poultry and Transport related base is an impact over the economic vulnerability.

4.4.2 Social vulnerability :

The social structure of Namakkal is divided on Caste, religion and ethnic lines which makes the minorities and poor highly vulnerable.

4.4.3 Environmental vulnerability :

Due to urbanization and limited livelihood opportunities in the rural areas, people are migrating to urban areas creating additional pressure on the limited resources. These altogether form the key reasons for exploitation of the available resources, deforestation, unplanned development and various related aftereffects including environmental degradation & risk of increasing man-made & human-induced disasters like accidents, etc.

4.4.4 Vulnerability due to climate:

The poor, marginal and farmers are vulnerable to seasonal hazards like heat waves, Lightning, Thunder strike and seasonal flooding. The sudden onset of monsoon and heavy rainfall not only damages the standing crops but also takes lives of the people and livestock. On the other hand, maximum area of the district face drought due to deficient rains.

4.4.5 Structural Vulnerability:

Due to rapid urbanization, the buildings, constructions, and other infrastructures have been developed rapidly without taking into consideration the disaster vulnerability of the district. Most of the constructions are not disaster resilient or earthquake safe which increases the vulnerability of the population to various hazards.

4.5 Capacity Analysis:

The district has got number of resources and capacities which are useful in emergency as well as normal situations. The resources / capacities available in the district with different departments / agencies are listed below:

Sl. no.	Capacity / resource	Details
1	IRRIGATION	
	River	Cauvery, Aiyaru, Karaipottan Aaru and Thirumanimutharu
	Reservoirs	0
2	FOOD SUPPLY	
	Fair Price Shop	956
	Daiary (private)	-
	Milk society	481
	Milk Chilling Plant	2
3	HEALTH	
	Government Medical College Hospital	1
	Government Hospital	8
	PHC	63
	Health Sub Centre	240
	Nursing Home	48
4	ANIMAL HUSBANDARY	
	Veterinary Hospital	5
	Veterinary Dispensary	105
	Clinician Centre	-
	Sub Centre	8
5	EDUCATION	
	Govt. Arts Colleges	5
	Pharmacy and Nursing College	-
	Kendria Vidhyalaya	-
	Elementary School	815
	Middle School	182
	High School	123
	Higher Secondary School	242
	Teacher Training College	1
6	TRANSPORT	
	NHAI	72.700 km
	State Highways	408.73 km
	Railway	56 km
7	POLICE	
	Police Station	38
8	MEDIA	
	Radio Station	0
9	INDUSTRIES	
	Factories	1126

5. INSTITUTIONAL MECHANISM



நாமக்கல் மாவட்ட ஆட்சித்தலைவர் மருத்துவர் ச.உமா இ.ஆ.ப., அவர்கள் தலைமையில் இன்று (16.5.2024) மாவட்ட ஆட்சியர் அலுவலக கூட்டரங்கில் இந்திய வானிலை ஆராய்ச்சி மையம் நாமக்கல் மாவட்டத்தில் வருகின்ற 17.5.2024 முதல் 19.5.2024 வரை பலத்த மழை பெய்யலாம் என எச்சரிக்கப்பட்டுள்ளதால் மேற்கொள்ளப்பட வேண்டிய முன்னெச்சரிக்கை நடவடிக்கைகள் மற்றும் தென்மேற்கு பருவமழை காலத்தில் மேற்கொள்ள வேண்டிய தயார் நிலை பணிகள் குறித்த ஆலோசனைக்கூட்டம் நடைபெற்றது.



நாமக்கல் மாவட்ட ஆட்சித்தலைவர் மருத்துவர் ச.உமா இ.ஆ.ப., அவர்கள் தலைமையில் இன்று (20.09.2024) மாவட்ட ஆட்சியர் அலுவலக கூட்டரங்கில் வடகிழக்கு பருவமழை முன்னேற்பாடு பணிகள் தொடர்பான ஆய்வுக் கூட்டம் நடைபெற்றது.

Discusses the Institutional Mechanism of Disaster Management at the National, State and the District Level. At the District level it discusses the formation of the District Disaster Management Authority (DDMA) & District Disaster Management Committee (DDMC) that is a high-powered committee at the district level to look into the issue of disaster management at different phases of disaster. The role and responsibility of the DDMA &DDMC has also been laid down. Establishment of Emergency Operation Centre and its role during different phases of disaster and normal time have been explained.

Block Level Rapid Response Team

Name of the Block Primary Health Centre: 1) Namagiripet

Phone No. : 04287242071

Team Leader Block Medical officer: Dr.s.Dhayasankar

Cell: 9487756190

Team members : -

Sl. No.	Members	Name of the members	Cell No.
1	Medical Officer - I	Dr. K.Balaji	944173125
2	Medical Officer - II	Dr. K.Madubala	8778464642
3	Block Health Supervisor	T.Madeshwaran	9486056954
4	Community Health Nurse	P.Santhi	9489213186
5	Sector Health Nurse	C.Sownthiravalli (I/C)	9943954109
6	Pharmacist	Sangeetha	9976878579
7	Health Inspector	A.Manikandan	7598065066
8	Staff Nurse	Sahaya Xavier Anto	9965858321
9	Village Health Nurse	Karunya (I/C)	8344222834
10	Hospital Worker	Kanagaraj	9842707030

Vehicle No.	Name of the Driver	Cell No:
TN 28G0517	K.Sathiskumar	9994861909

Block Level Rapid Response Team

Name of the Government Hospital : Govt. Hospital,
Kolli hills
Phone no. (landline) : 04286 247440
Name of the team leader
(Chief medical officer) : Dr.N.Sathiya, DGO
Mobile no. (CUG) : 73581 27068

Team Members : 11

S. No	Members	Name of the Members	Cell Number
1	MEDICAL OFFICER-I	DR.S.GOPAL MD	8667049356
2	MEDICAL OFFICER-II	DR.K.HARAIHARAN MS	8903913522
3	OG DEPARTMENT	DR.P.JAYAPRIYA OG	9566084889
4	DENTIST	DR.SHANMATHI BDS	9487065804
5	NURSING SUPERINTENDENT	S/N.KALAIPRIYA(INCHARGE)	9489558112
6	STAFF NURSE-I	SN.AMBIKA	9600835423
7	STAFF NURSE-II	SN.JAYALASHMI	9787335765
8	CHIEF PHARMACIST	G.ARULKUMARAN	9443222455
9	LAB-TECHNICIAN	D.SWAMINATHAN	9443892372
10	MPHW	R.RANI	9489234307
11	DENTAL ASSITANT	S.RAJAKUMAR	6380384941

Name of the Block Primary Health Centre : 2) Solakkadu Phone No.

04286-247582, CUG : 7358145048

Team Leader Block Medical Officer : Dr. Elancheran 8883991405,

Team members : -

Sl. No.	Members	Name of the Members	Cell No.
1	Medical Officer - I	Dr.C.Reevanth	8072662703
2	Medical Officer - II	Dr.Keerthika	9489748457
3	Block Health Supervisor	Gopinathan	9994385916
4	Community Health Nurse	R.Rani (I/C)	8940184181
5	Sector Health Nurse	A.Bakyaleela	9385915387
6	Pharmacist	J.Loganathan	8778247028
7	Health Inspector	Samuvel	9976772944
8	Staff Nurse	Sharmila	7810008015
9	Village Health Nurse	E.Sudhakani	6382566968
10	Hospital Worker	R.Sugumar	7539980331

Vehicle No.	Name of the Driver	Cell No:
TN 28G 0357	K.Saravanan	9750081105

Block Level Rapid Response Team

Name of the Government Hospital : Govt. Hospital,
Sendamangalam
Phone no. (landline) : 04286 270700
Name of the team leader
(Chief medical officer) : Dr.R.Jayanthi, DA
Mobile no. (CUG) : 73581 27125

Team Members :			
S. No.	Members	Name of the Members	Cell Number
1	MEDICAL OFFICER 1	DR. P. SANGEETHA DCH	9865539262
2	MEDICAL OFFICER 2	DR. R. ABINAYADEVI DGO	9677855964
3	MEDICAL OFFICER 3	DR. A. SINDHU DA	9500720317
4	MEDICAL OFFICER 4	DR. KIRUTHIKA DVL	9965563322
5	DENTIST	DR. SARALADEVI BDS	9965082228
6	SIDHA	DR. MALLIKA	9865330927
7	CHIEF PHARMACIST	ANBUDURAI	9442002498
8	STAFF NURSE	REVATHY	7904758765
9	LAB TECHNICIAN	BANU	6380995068
10	COOK	NANDHINI	9543609158
11	MNA	ANNAVI	9994882130
12	HOSPITAL WORKER	VENGATACHALAM	7867019964

Name of the Block Primary Health Centre: 3) Belukurichi

Phone: 04286-246478,

Team Leader Block Medical Officer : Dr.Vadivel 9629160468

Team Members

Sl. No.	Members	Name of the Members	Cell No.
1	Medical Officer – I	Dr.Senthilkumar	9842483520
2	Medical Officer - II	Dr.Kannan	9865833008
3	Block Health Supervisor	T.Madeshwaran	94860565954
4	Community Health Nurse	A.Mookkammal	9597549419
5	Sector Health Nurse	G.Saraswathi	9944630359
6	Pharmacist	S.Abinesh	6383220361
7	Health Inspector	P. Pradeepkumar	9994998591
8	Staff Nurse	Saroja	8883583030
9	Village Health Nurse	S.Madhammal	9445133599
10	Hospital Worker	Varatharajan	9842334625

Vehicle No.	Name of the Driver	Cell No:
TN 28G0018	Janarthanan	9444882128

Block Level Rapid Response Team

Name of the Block PrimaryHealthCentre: 4) Erumapatti Phone: 04286-252800

Team Leader Block Medical Officer: Dr. S.Lalitha9894013169

Team Members

Sl. No.	Members	Name of the Members	Cell No.
1	Medical Officer - I	Dr.P.Sudha	9159971325
2	Medical Officer - II	Dr.S.Gayathri	9442165036
3	Block Health Supervisor	V.Balamuralibabu	9442363120
4	Community Health Nurse	Vasantha	9095955850
5	Sector Health Nurse	T.Kamalanehru	7904519910
6	Pharmacist	S.Kokila Priya	8526289117
7	Health Inspector	Sivakumar HI	9443131897
8	Staff Nurse	V. Shyamala	9843295663
9	Village Health Nurse	Kanageswari	9361108778
10	Hospital Worker	P.Gunasekaran	7708836289

Vehicle No.	Name of the Driver	Cell No:
TN 28G0020	P.Vignaraja	6379620795

Block Level Rapid Response Team

Name of the Block Primary Health Centre: 5) Palapatti Phone: 04286-253133

Team Leader Block Medical Officer: Dr. S.Kalaiselvi 9442205555

Team Members

Sl. No.	Members	Name of the Members	Cell No.
1	Medical Officer - I	Dr.Lavanya	9626777225
2	Medical Officer - II	Dr. Shanmugam	8760418128
3	Block Health Supervisor	R.Ravichandran	9443916070
4	Community Health Nurse	R.Elavarasi	9786288108
5	Sector Health Nurse	R.Jayakodi	6382707987
6	Pharmacist	C.Dhanam	9840518231
7	Health Inspector	K.Jagadesan	9965259902
8	Staff Nurse	Bavya	8098642699
9	Village Health Nurse	Poonkodi	9445133641
10	Hospital Worker	R.Gopalakrishan	8489717258

Vehicle No.	Name of the Driver	Cell No:
TN 28G0021	Marimuthu	9159527157

Block Level Rapid Response Team

Name of the Block Primary Health Centre: 6) Ernapuram Phone: 04286-263904

Team Leader Block Medical Officer: Dr.P.Malathi, 9688448876

Team Members

Sl. No.	Members	Name of the Members	Cell No.
1	Medical Officer - I	Dr.T.Priya	9600683125
2	Medical Officer - II	Dr.Aravind	9597571572
3	Block Health Supervisor	Sakthivel	9443571225
4	Community Health Nurse	V.Malarkodi	9443744582
5	Sector Health Nurse	R.R.Maheswari	9787486444
6	Pharmacist	S.Johnson	9442562782
7	Health Inspector	K.Rajaganapathy	9566657930
8	Staff Nurse	Revathi	9789552630
9	Village Health Nurse	Tamilarasi	9789317007
10	Hospital Worker	Indramoorthi	9865150686

Vehicle No.	Name of the Driver	Cell No:
TN 09G1756	Velusamy	9791868877

Block Level Rapid Response Team

Name of the Government Hospital : Govt. Hospital,
Velur
Phone no. (landline) : 04268 222255
Name of the team leader
(Chief medical officer) : Dr.P.Jayanthi, DGO
Mobile no. (CUG) : 73581 27198

Team Members :			
S. No.	Members	Name of the Members	Cell Number
1	MEDICAL OFFICER-I	DR.ANGAPPAN DA	8012543941
2	MEDICAL OFFICER-II	DR.MADHIVADHANI DLO	9629502395
3	AE DEPARTMENT	DR.MURALIDHARAN MS	9994762459
4	OPD DEPARTMENT	DR.RANJANI BDS	9487322727
5	IPD DEPARTMENT	DR.RAJESHKANNAN MD	9894827089
6	AUXILIARY DEPARTMENT	DR.PERVESHBABU MD SIDDAHA	9597146429
7	BLOOD STORAGE	DR.RAJESHKANNAN MD	9894827089
8	PHARMACY DEPARTMENT	DR.INDHUMATHI DCH	9626006264
9	LAB	DR.ANGAPPAN DA	8012543941
10	OG DEPARTMENT	DR.KANIMOZHI DGO	6381473260
11	HIC	DR.MURALIDHARAN MS	9994762459
12	NUSING SUPERINTENDENT	N/S KALAISELVI	9003683689
13	STAFF NURSE	S/N GEETHA	9655296889
14	PAHRMACIST	MR.KURU & SELVI.SABITHARANI	8300307662
15	FNA	RAJAMMAL	7418990891
16	MUTIPURPOSE WORKER	RAMASAMY	9715770297

Name of the Block Primary Health Centre:7) Nallur Phone : 04268-260753

Team Leader Block Medical Officer: Dr.S.Megala- 9789306466

Team Members

Sl. No.	Members	Name of the Members	Cell No.
1	Medical Officer - I	Dr.T.Subhasree	9965969262
2	Medical Officer - II	Dr.R.Shanmugavadivu	7010661279
3	Block Health Supervisor	C. Manivannan	9486708366
4	Community Health Nurse	Suseela (I/C)	9750062926
5	Sector Health Nurse	Selvarani	9345560412
6	Pharmacist	S.Gowthaman	9361858971
7	Health Inspector	A.Navaladian	7904883985
8	Staff Nurse	S.Sangeetha	8940783882
9	Village Health Nurse	M.Dhanabakkiyam	9445133713
10	Hospital Worker	S.Sadasivam	9750554986

Vehicle No.	Name of the Driver	Cell No:
TN 28G0338	P.Sakthivel	9629752256

Block Level Rapid Response Team

Name of the Block Primary Health Centre: 8) Kabilarmalai Phone: 04268-254420

Team Leader Block Medical Officer: Dr.S.Santhi,MBBs., Cell:9003475727

Team Members

Sl. No.	Members	Name of the Members	Cell No.
1	Medical Officer - I	Dr.D.Keerthana	9442252143
2	Medical Officer - II	Dr.Arun	9842878127
3	Block Health Supervisor	Balu	9942483441
4	Community Health Nurse	R.Maragatham	7639615211
5	Sector Health Nurse	K.Manimekalai (I/C)	8940300507
6	Pharmacist	K.Hemalatha	9840516994
7	Health Inspector	Vinothbabu	9042684255
8	Staff Nurse	P.Anbarasi	9894614978
9	Village Health Nurse	V.Maheswari	9159404720
10	Hospital Worker	N.Sivaramakrishnan	9840586065

Vehicle No.	Name of the Driver	Cell No:
TN 28G0257	B.Rajendran	9976876440

Block Level Rapid Response Team

Name of the Government Hospital : Govt. Hospital,
Tiruchengode
Phone no. (landline) : 04288 252708
Name of the team leader
(Chief medical officer) : Dr.Mohanabanu, DCH
Mobile no. (CUG) : 73581 27169

Team Members :			
S. No.	Members	Name of the Members	Cell Number
1	MEDICAL OFFICER-I	DR.ARUL,DA	9500187889
2	MEDICAL OFFICER-II	DR.GOKUL,MS ORTHO	9622928089
3	OG DEPARTMENT	DR.KARPAGASELVI,DGO	9442958893
4	PEDIATRIC DEPARTMENT	DR.PRAKASH,DCH	9843909843
5	OPD DEPARTMENT	DR.PRATHAP,DLO	9994225708
6	SURGERY DEPARTMENT	DR.GOMATHI,MS	9942906611
7	NURSING SUPERINTENDENT	MRS.G.LEELA	9842756316
8	STAFF NURSE-I	MRS.A.MEENAKSHI THIRIPURASUNDARI	9443886827
9	STAFF NURSE-II	MR.T.PRAKASH	9952534486
10	CHIEF PHARMACIST	MR.KUMAR	9865730442
11	LAB-TECHNICIAN	MRS. YAMUNADEVI	9543090423
12	BLOOD BANK TECHNICIAN	MR.KANNAN	9003563054
13	MNA	MR.KANNAN	9080580230
14	HOSPITAL WORKER	MR.PALANISAMY	9360523977
15	OHSS MANAGER	MRS.THANAGAMANI	7373618105
16	OHSS SUPERVISOR	MR.SOUNDARRAJAN	7502930440
17	ELECTRICIAN	MR.GOVINDARAJAN	8072165089

Name of the Block Primary Health Centre: 9) Erayamangalam Phone: 04288-222900

Team Leader Block Medical Officer: Dr.Aruguhan 8012547441

Team Members

Sl. No.	Members	Name of the Members	Cell No.
1	Medical Officer - I	Dr.N.Santhanalakshmi	9442575648
2	Medical Officer - II	Dr.Santhiya	8610543960
3	Block Health Supervisor	R.Arumugam	9443940868
4	Community Health Nurse	G.Bhuvaneswari	7812839515
5	Sector Health Nurse	A.Ramaprabha	6380680945
6	Pharmacist	Sivagami	9842708620
7	Health Inspector	Pavinappan	9715929601
8	Staff Nurse	Shanthi	9865411192
9	Village Health Nurse	Sambu	9524396139
10	Hospital Worker	K.Selvakumar	9940994570

Vehicle No.	Name of the Driver	Cell No:
TN 28G0292	Kalaiselvan	7010155925

Block Level Rapid Response Team

Name of the Government Hospital : Govt. Hospital,
Kumarapalayam
Phone no. (landline) : 04288 264700
Name of the team leader :
(Chief medical officer) : Dr.M.N.Bharathi, DDVL
Mobile no. (CUG) : 73581 27082

Team Members :			
S. No.	Members	Name of the Members	Cell Number
1	MEDICAL OFFICER-I	DR.A.DHARMARAJU DCH	9942924128
2	MEDICAL OFFICER-II	DR.S.AARTHI DTCD	9043676477
3	OG DEPARTMENT	DR.R.GAYATHRI DGO	9442146184
4	PEDIATRIC DEPARTMENT	DR.R.SARANYA MD PAED	9629053579
5	ANESTHESIA DEPARTMENT	DR.NIRESH MAHALINGAM DA	9543446480
6	BLOOD STORAGE MEDICAL OFFICER	DR.D.PRABAKARAN MD	8148209119
7	DENTIST	DR.P.DEEPA BDS	8883612351
8	NURSING SUPERINTENDENT	NS.N.ZEENATH	8248389147
9	STAFF NURSE-I	SN.M.USHAMERY	7904906028
10	STAFF NURSE-II	SN.M.MASHETHUG	9787979534
11	PHARMACIST	P.YUVASREE	9994395813
12	LAB-TECHNICIAN	R.PALANIYAMMAL	9944809169
13	HOSPITAL WORKER	MHW.SIVAN	9342938263

Name of the Government Hospital : Govt. Hospital,
Pallipalayam
Phone no. (landline) : 04288 244876
Name of the team leader
(Chief medical officer) : Dr.Veeramani
Mobile no. (CUG) : 73581 27098

Team Members :

S. No.	Members	Name of the Members	Cell Number
1	MEDICAL OFFICER-I	DR.Veeramani	6381294802
2	MEDICAL OFFICER-II	DR.Nithyananthan	9790111992
3	OG DEPARTMENT	Dr.Sudha	9786843366
4	PEDIATRIC DEPARTMENT	DR.Barathi	9566290940
5	ANESTHESIA DEPARTMENT	DR.Nithyananthan	9790111992
6	BLOOD STORAGE MEDICAL OFFICER	Nil	Nil
7	DENTIST	DR.Nalini	9994030657
8	NURSING SUPERINTENDENT	Nil	Nil
9	STAFF NURSE-I	SN.mohanapriya	9789470978
10	STAFF NURSE-II	SN.Manimegalai	9994033117
11	PHARMACIST	saravanan	9790323584
12	LAB-TECHNICIAN	suganya	9629374573
13	HOSPITAL WORKER	Sudha	8883515332

Name of the Block Primary Health Centre:10) Elanthakuttai Phone: 04288-279967

Team Leader Block Medical Officer: Dr.Senthamarai Cell:9003717980

Team Members

Sl. No.	Members	Name of the Members	Cell No.
1	Medical Officer - I	Dr. S. Jayagowdaman	9442782376
2	Medical Officer - II	Dr.S.Rehana	8903681294
3	Block Health Supervisor	T.Monoharan	8667474349
4	Community Health Nurse	L. Saraswathi	7373884905
5	Sector Health Nurse	Kiruthigai Bhanumathi	7904033191
6	Pharmacist	S.Jagan	9790400045
7	Health Inspector	VijayaMugundar	8825694981
8	Staff Nurse	V.S.Bapitha	9994052781
9	Village Health Nurse	Kowsalya	6385273648
10	Hospital Worker	Chitra	9025046179

Vehicle No.	Name of the Driver	Cell No:
TN 28G0023	P.Ravi	9578583875

Block Level Rapid Response Team

Name of the Government Hospital : Govt. Hospital,
Vennandur
Phone no. (landline) : 04287 264540
Name of the team leader
(Chief medical officer) : Dr.B.Sridevi,DCP
Mobile no. (CUG) : 73581 27217

Team Members :

S. No	Members	Name of the Members	Cell Number
1	MEDICAL OFFICER	Dr. M. Anand	8015284675
2	DENTIST	Dr. Mehala	9566635241
3	STAFF NURSE-I	M. Dhanam	9789505048
4	STAFF NURSE-II	S. Dhanalakshmi	9790443239
5	PHARMACIST	Thamarai Selvan	6381073009
6	LAB-TECHNICIAN	Saranya	9994509266
7	Hospital worker	Dhanalakshmi	9486692120

Name of the Block Primary Health Centre:11) O.Sowdapuram Phone: 04287-257266

Team Leader Block Medical Officer: Dr.A.Prabhakaran Cell: 9489179721

Team Members

Sl. No.	Members	Name of the Members	Cell No.
1	Medical Officer - I	Dr.M.Dharmaraj	9443886657
2	Medical Officer - II	Dr.Kanimozhi	9629433140
3	Block Health Supervisor	S.Babu	6383506434
4	Community Health Nurse	S.Kalaiselvi	6379219917
5	Sector Health Nurse	P.Saraswathi	9080942198
6	Pharmacist	G.Jeevanandham	8973502628
7	Health Inspector	V.Vinothkumar	8220462801
8	Staff Nurse	Tmt.Thilagam	9842509296
9	Village Health Nurse	K.Saroja	9445133760
10	Hospital Worker	Ramasamy	9025180962

Vehicle No.	Name of the Driver	Cell No:
TN 28G3742	Periyasamy	9487206539

Block Level Rapid Response Team

Name of the Government Hospital : Govt. District Head
Quarters Hospital,
Rasipuram
Phone no. (landline) : 04287 222878
Name of the team leader
(Chief medical officer) : Dr.K.Kalaiselvi, DCH
Mobile no. (CUG) : 73581 27109

Team Members :			
S. No.	Members	Name of the Members	Cell Number
1	MEDICAL OFFICER-I	DR.C.LEELAVATHI,BDS	9488879838
2	MEDICAL OFFICER-II	DR.R.VIJAYAKUMAR,DA	9842566195
3	OG DEPARTMENT	DR.S.SIAHMALA,DGO	9443552201
4	PEDIATRIC DEPARTMENT	DR.A.P.DHAMAYANTHI,DCH	9500278318
5	ANESTHESIA DEPARTMENT	DR.R.VIJAYAKUMAR,DA	9842566195
6	DENTIST	DR.C.LEELAVATHI,BDS	9488879838
7	NURSING SUPERINTENDENT	MRS.V.SANTHI	9677216566
8	STAFF NURSE-I	MRS.M.KALAIVANI	8220439856
9	STAFF NURSE-II	MRS.S.PREMALATHA	8778357846
10	CHIEF PHARMACIST	MRS..RANI	9487078416
11	LAB-TECHNICIAN	MRS.PUNITHA	9994994371
12	BLOOD BANK TECHNICIAN	MR.KARTHIKEYAN	8438135109
13	MNA	MR.A.SIVAKUMAR	9965951742
14	HOSPITAL WORKER	MRS.ESTHAR	8807061055
15	OHSS MANAGER	MR.MOHAN	8144821540
16	OHSS SUPERVISOR	MR.NAVEENKUMAR	9788725119
17	ELECTRICIAN	MR.K.JEGATHESAN	9003723153

Name of the Block Primary HealthCentre: 12) Pillanallur Phone: 04287-252889

Team Leader Block Medical Officer: Dr.K.Selvi Cell: 9994952955

Team Members

Sl. No.	Members	Name of the Members	Cell No.
1	Medical Officer - I	Dr.Saravanakumar	9942029090
2	Medical Officer - II	Dr.Gopi	7010659503
3	Block Health Supervisor	S.Babu	6383506434
4	Community Health Nurse	M.Sakila Begam	9442826226
5	Sector Health Nurse	C.Radhamani	8610833403
6	Pharmacist	R.Thaila	9943751025
7	Health Inspector	S.Surendaran	9944393941
8	Staff Nurse	Krishna Viji	8778522575
9	Village Health Nurse	Jayanthi	989462533
10	Hospital Worker	M.AswinBabu	7810075568

Vehicle No.	Name of the Driver	Cell No:
TN 20G3611	V.Allimuthu	8056761113

Block Level Rapid Response Team

Name of the Block Primary Health Centre: 13) Vinaitheertapuram Phone:
04286-244886

Team Leader Block Medical Officer: Dr.A.Amudha 9003682167

Team Members

Sl. No.	Members	Name of the Members	Cell No.
1	Medical Officer - I	Dr. Vignesh	9003523617
2	Medical Officer - II	Dr. M.Thenmozhi	9443548262
3	Block Health Supervisor	V.Elaventhana	9442561881
4	Community Health Nurse	P.Vadivalagi(I/C)	9442037264
5	Sector Health Nurse	P.Vadivalagi	9442037264
6	Pharmacist	S.Arthi	9442313547
7	Health Inspector	K.Elangovan	9843008776
8	Staff Nurse	Gowthami	8675572510
9	Village Health Nurse	Padmini	9443539210
10	Hospital Worker	Vairavan	9095220442

Vehicle No.	Name of the Driver	Cell No:
TN 20G0118	K.Ravichandran	9442244893

Block Level Rapid Response Team

Name of the Block Primary Health Centre: 14) Manickampalayam Phone: 04288-230201

Team Leader Block Medical Officer: Dr.R.Karunakaran Cell: 9443996606

Team Members

Sl. No.	Members	Name of the Members	Cell No.
1	Medical Officer - I	Dr.T.S. Dhishaa	9994274329
2	Medical Officer - II	Dr.M.Praveenkumar	8056626296
3	Block Health Supervisor	R.Murugan	9943602527
4	Community Health Nurse	J.Krishnaveni	8056970188
5	Sector Health Nurse	G.Tamilselvi	6381454440
6	Pharmacist	Keerthana	7339628139
7	Health Inspector	K.R.Saravanamoorthi	8760088110
8	Staff Nurse	Gayathri	8248323122
9	Village Health Nurse	M. Jaya	9445133767
10	Hospital Worker	Ajaykumar	7708435324

Vehicle No.	Name of the Driver	Cell No:
TN 20G0023	M.Subramani	9488180863

Block Level Rapid Response Team

Name of the Block Primary Health Centre: 15) Mallasamudram Phone: 04288-287040

Team Leader Block Medical Officer: Dr.Jagadeesh Cell: 9486904159

Team Members

Sl. No.	Members	Name of the Members	Cell No.
1	Medical Officer - I	Dr.Slyvia	7299130329
2	Medical Officer - II	Dr.G.Ashadevi	9176364733
3	Block Health Supervisor	K.Arul Praksasm	9791623127
4	Community Health Nurse	Vijayalakshmi	9843131197
5	Sector Health Nurse	Jayalakshmi	9940879301
6	Pharmacist	Saravanan	8056752782
7	Health Inspector	Prakasam	9942564910
8	Staff Nurse	Bhuvaneshwari	9751357513
9	Village Health Nurse	Manju	9942815122
10	Hospital Worker	Thangaraj	8012547153

Vehicle No.	Name of the Driver	Cell No:
TN 20G0034	Boopesh	8883466732

MOBILE MEDICAL RELIEF TEAM

Medical Team attached to the Mobile Medical Department fully equipped with all medicines and injections should be ready to swing into action at short notice. One Medical Officer, One Pharmacist, One M.N.A., and a Driver and a vehicle TNU: No.1 forms the Medical Team.

JOB RESPONSIBILITIES OF THE MOBILE TEAM MEMBERS :

The Team Members will have close watch over the area allotted to them. If any emergency information receives, notified by the Team members the same should be intimated to the Team Leader. As soon as the information received, the team leader with the Team members will rush to the area and take necessary Preventive measures. After the visit to the affected area the Team members should submit a detail report about their visit. If they notice any short of drugs or disinfectants in the area the same should be brought to the notice of the Medical Officers and Local Authorities.

They should give guidance to the field staff of Primary Health Centers to visit the area regularly for a particular time (15 days) and also to submit report to the O/o. the Dy. Director of health services regularly.

NATIONAL CADET CORPS IN COLLEGES

Sl. no.	College name & address	NCC Wing (Army / Air)	NCC officer name and designation with mobile no.	NCC designation	NCC cadets		Total
					Boys	Girls	
1	Arignar Anna Govt. Arts College, Ladduvadi, Namakkal.	Army	Dr.S.Soundarrajan, Asst. Prof. of Maths. 9003623263.	Associate NCC Officer (ANO)	66	38	104
2	Thiruvalluvar Govt. Arts College, Rasipuram.	Army	Dr.P.Venkatesan, Asst. Prof. of Chemistry, 9842954514	Associate NCC Officer (ANO)	42	10	52
3	Kandasamy Kandar College, Velur.	Army (SD)	R.Kannadhasan, Asst. Prof. of Zoology, 9486207460	Associate NCC Officer (ANO)	52	--	52
4		Army (SW)	T.Vennila, Asst. Prof. of History, 9698226231	Associate NCC Officer (ANO)	--	52	52
5		Air	N.Sivakumar, Asst. Prof. of Commerce, 9047973639	Flying Officer - Associate NCC Officer (ANO)	12	40	52
6	Sengunthar Engineering College, Tiruchengode	Army	M.Arunkumar, Asst. Prof. of ECE, 9894093603	CTO - Associate NCC Officer (ANO)	33	17	50
7		Air	J.Shri Priyadharshini, Asst. Prof. of ECE, 7010050010	Associate NCC Officer (i/c.) (ANO)	33	17	50
8	Vivekanandha College of Arts and Science for Women (Atonomous), Tiruchengode.	Army	K.Jeevitha, Asst. Prof. of Nutrition and Diabetics 8072034039	New	--	16	16
9	K.S. Rangasamy College of Technology, Tiruchengode.	Army	Prof.E.Chandirakumar, Asst. Prof. of EEE. 9360850480	Associate NCC Officer (ANO)	34	18	52
10		Air	Dr.V.R.Sathasivam, Prof. of IT. 9688688555	Associate NCC Officer (ANO)	35	15	50
11	K.S.R. College of Engineering, Tiruchengode.	Army	R.Natarajan, Associate Prof. of Mathematics 9842338858	Captain - Associate NCC Officer - (ANO)	71	33	104
12		Air	Sachietra, Associate Prof. of EEE. 9524041999	Flying Officer - Associate NCC Officer - (ANO)	35	15	50
13	K.S. Rangasamy College of Arts & Science, Tiruchengode.	Army	A.Kesavamoorthy, Asst. Prof. of Computer Science Engineering 9442450410.	Captain - Associate NCC Officer (ANO)	34	18	52
14	K.S. Rangasamy College of Arts & Science for Women Tiruchengode.	Army	Dr.P.Mohanasundari, Asst. Prof. of Tamil, 938591053	Associate NCC Officer - (ANO)	--	50	50
TOTAL					447	339	786

ANIMAL HUSBANDRY DEPARTMENT

District Relief Team

1. District Relief Officer

Regional Joint Director, Animal Husbandry, Namakkal.

2. Veterinary Surgeons :

1. Veterinary Surgeon, Veterinary Hospital, Namakkal

Phone no. 04286-285375, Dr.K.Seenivasan, Cell no. - 63805 89155

2. Veterinary Surgeon, Veterinary Hospital, Tiruchengode

Phone No. 04288 - 251488, Dr.Parthasarathi, Cell No. - 90800 14701

3. Veterinary Surgeon, Veterinary Hospital, Pallipalayam

Dr.Ravichandran - Cell No. 9443228513

4. Veterinary Surgeon, Veterinary Hospital, Paramathivelur. Dr.Govindarajan,

Phone No. 04268 - 223773, Cell No. - 95855 19601

5. Veterinary Surgeon, Veterinary Hospital, Kuppandampalayam

Dr.Senthil kumar Cell No- 9443089553

Assistant Director	Taluk	Panchayat Union	Veterinary Hospital	Veterinary Dispensary		Subcentre
Assistant Director , Animal Husbandry, Namakkal	Namakkal	1.Namakkal	Namakkal	1	Ernapuram	
				2	Kadapalli	
				3	Thaligai	
				4	Ayyampalaya m	
				5	Keerampur	
				6.	Keelsathambur	
				7.	Vagurampatty	
				8.	Avalnaickenpa tty	Marurpatti

Assistant Director	Taluk	Panchayat Union	Veterinary Hospital	Veterinary Dispensary		Subcentre
Assistant Director , Animal Husbandry, Namakkal	Sendamangalam	2. Erumapatti		9	Palayapalayam	
				10	Alanganatham	
				11	Erumapatti	
				12	Varagur	
				12	Seventhipatti	
				13	Vadugapatti	
				15	Muthugapatty	
				16	Kalichettipatty	Perumapatti
	Mohanur	3. Mohanur		17	Mohanur	
				18	Valayapatti	
				19	Oruvanthur	
				20	Tholur	
				21	Aniyapuram	
				22	K.Pudupalayam	
				23	Palapatti	
	Sendamangalam	4. Sendamangalam		24	Sendamangalam	
				25	Nadugombai	
				26	Kalappanaichennpatti	Malaiveppan kuttai
				27	Pallipatti	
				28	Akiyampatti	

Assistant Director	Taluk	Panchayat Union	Veterinary Hospital	Veterinary Dispensary		Subcentre
Assistant Director , Animal Husbandry, Namakkal	Rasipuram	5. Namagiripatti		29	Namagiripatti	
				30	R.Pudupatti	
				31	Mullukurichi	
				32	Tho.Jeedarpalayam	
				33	Mangalapuram	
				34	Thimmanaichenpatti	
				35	Mettala	Naraikinaru
	Namakkal	6. Puduchattaram		36	Puduchattaram	
				37	Tirumalaipatti	
				38	Sellaiyayepalayam	
				39	Kalangani	
				40	Bommakuttaimadu	
				41	Thathathripuram	
				42	Elurperumpalipatti	Nattamangalam
	Rasipuram	7. Vennandur		43	Mathiyampatti	
				44	Vennandur	
				45	O.Sowthapuram	
				46	Thalampallam	
				47	Keeranurvalasu	
				48	Mennakkal	
				49	Sanarputhur	
				50	R.Puthupalayam	

Assistant Director	Taluk	Panchayat Union	Veterinary Hospital	Veterinary Dispensary		Subcentre
Assistant Director , Animal Husbandry, Namakkal	Rasipuram	8. Rasipuram		51	Singalanthapuram	
				52	Pillanallur	
				53	Andagalurgate	
				54	Murungapatti	
				55	Rasipuram	
				56	Pattanam	
	Kolli hills	9. Kollihills		57	Vadugam	
				58	Solakadu	
				59	Ariurkelakuvalu	
				60	Eadapulinadu	
				61	Mekinikadu	
				62	Kollihills	
Assistant Director, Animal Husbandry, T.gode	Tiruchengode	1. Tiruchengode	Tiruchengode	63	Morpalayam	
				64	Kolikkalnatham	
				65	Thanneerpant halpalayam	
				66	Anangur	
				67	Thokkavadi	
				68	Vettampalayam	
				69	Chithalandur	
				70	Eraiyanangalam	

Assistant Director	Taluk	Panchayat Union	Veterinary Hospital	Veterinary Dispensary		Sub centre
Assistant Director, Animal Husbandry, T.gode	Tiruchengode	2.Mallasamudram		71	Mallasamudram	Senbagama devi
				72	Monjanur	
				73	Vaiyappamalai	
				74	Palamedu	
				75	Ramapuram	
	Kumarapalayam	3.Pallipalayam	Pallipalayam	76	Kumarapalayam	
				77	Kuppandampalayam, V.H.	
				78	Pallakkapalayam	
				79	Elanthakuttai	Kaliyanur
				80	Samayasangili Agraharam	Kadachanallur
				81	Kokkarayanpetti	
				82	Padaiveedu	

Assistant Director	Taluk	Panchayat Union	Veterinary Hospital	Veterinary Dispensary		Sub centre
Assistant Director, Animal Husbandry, T.gode	Tiruchengode	4.Elachipalayam		83	Unjanai	
				84	Thimaravuthampatti	
				85	Elachipalayam	
				86	Periyamanali	
				87	Odakattupudur	
				88	Manichampalayam	
				89	Puthurkelaku	
				90	Pommampatti	
	Paramathi Velur	5.Paramathi	Paramathi Velur	91	Paramathi	
				92	Kudacheri	
				93	Nallur	
				94	Kolarampudur	
				95	Serukalaipudupalayam	
				96	Villipalayam	
	Paramathi Velur	6.Kabilarmalai		97	Pandamangalam	
98				Kabilarmalai		
99				Vengarai		
100				Nagapalayam		
101				Thidumal		
102				Kothamangalam		
103				Solaseramani		
104				Karunthavampalayam		
105	Verakuttai					

LIST OF PUBLIC BUILDINGS

LIST OF SCHOOL BUILDINGS WHICH CAN BE USED AS TEMPORARY SHELTERS AT THE TIME OF FLOODS

Name of the Taluk	Location	Persons likely to be accommodated	Contact person's name and mobile no. (Thiru / Tmt.)
Namakkal	Municipality Higher Secondary School, Kottai Road, Namakkal	500	Maragatham, Head Mistress 90474 97127
	PUES, Minnampalli	160	S.Thangamani, Head Mistress 99528 26919
	PUES, Nallagoundampalayam	205	T.Ravichandran, Head Master 89038 89388
Rasipuram	Govt.Hr.Sec. School, Anna Salai, Rasipuram	500	M.Kunasekaran Headmaster 76393 58581
	PUES, Vadugam.	100	A.Shanthi, Head Mistress 94872 09422
	GTR Boys Hr.Sec.School, Mullukurichi	200	Sivasami, HeadMaster 9943770269, 63748 34554
	PUMS, Akkaraipatti	100	K.Padma, Head Mistress 96297 90042
	GTR Girls Hr.Sec.School, MulluKurichi	200	Selvam, Head Master 8608374416
	PUES, Koneripatty, Rasipuram	100	Indira Head Mistress 8883845745
Kumarapalayam	GHSS (Girls), Kumarapalayam	700	Kantha roobi, Head mistress, 70103 59136
	GHSS (Boys), Kumarapalayam	700	Adalarasu, Head Master 94899 00359
	J.K.K. Rangammal Girls Higher Secondary school, Kumarapalayam	400	Rekha, Head Master 95973 78822

	J.K.K.Nataraja Matric. High Sec. School, Kumarapalayam	600	R.Ramya, Principal 90475 15766
	Govt. Boys Higher School, Pallipalayam	900	M.Uma mageswaran, Headmaster, 94899 00354
	Krishnaveni Girls High School, Pallipalayam	400	Amutha, Head mistress 75980 30374
Tiruchengode	Govt. Boys Higher Secondary School, Tiruchengode	300	Balaji, Head master 83444 04910
	Govt. Girls Higher Secondary School, Tiruchengode	500	R.Tamili, Head master 89032 78166
	Govt. Hr. Sec. School, Vaiyappamalai	500	N.Shanthamani, Head Master 99407 63938
	Govt. Hr.Sec. School, Molasi	500	V.Suseela (i/c) Head master 88073 13626

Paramathi Velur	Govt.Hr.Sec. School, Jedarpalayam	500	P.Rajamanikam Head master 9443880166
	PUES Kondarasampalayam	100	S.Rajeswari, Head master 80122 84798
	PUMS, Maravampalayam	75	P.Pappathi, Head master 94436 79894
Kolli Hills	GTR Hr. Sec.School, Semmedu	600	A.Susila, Head master 93854 90185
Sendamangalam	Govt. Higher Sec.School, Belukurichi	500	N.Manimegalai Head master 94422 79650
	Govt. Girls Higher Sec.School, Kalappanayakkanpatti	500	N.Indra Headmaster 9659615481

	Govt.Boys Hr.Sec.School, Kalappanayakkanp atti	500	V.Raja, Head master, 98421 96972
	GHS, Pavithram	300	C.Selvaraj, Head master 82481 13692
Mohanur	PUES , Oruvandur MohanurTk	150	A.Rajan Head Master 86673 81128
	Govt.Higher. Sec.School, Palapatti, Sengappalli, Melapalapatti	600	M.Meharunnisha, Headmaster, 97885 83968
	Govt.Girls.Hr.Sec. School Mohanur	500	Kalaiselvi Headmistress 9487563603
	Govt. Boys. Hr. Sec. School, Mohanur	500	C.Arunachalam, Head Master, 9489900309

MARRIAGE HALLS - TALUKWISE

Sl. no.	Name of the marriage hall	Phone no.
Namakkal taluk		
1	Sri Lakshmi Thirumana Maligai, Pommakuttaimedu	8870513213
2	Kongu Thirumana Mandapam, Salem Main Road, Karukalpalayam	9047031244
3	Venkateswara Thirumana Mandapam, Puduchatram	9442361150
4	Kongu Marriage Hall, Paramathi Road, Namakkal	9787578945
5	Sri Ayira Vaisiyar Thirumana Mandapam,	9443384611
Mohanur Taluk		
1	Annai Thirumana Mandapam, Mohanur	04286-255221
2	V.K.Thirumana Mandapam, Mohanur	9360260046
3	NavaladianThirumana Mandapam, Mohanur	04286-256401
4	N.T.K.Thirumana Mandapam, Mohanur	9443008600
5	Sharmi Mahal, Namakkal Main Road Mohanur	8760378588
6	Mullai Mahal	9843120811
7	Sumangalai Thirumana Mandapam,	9360838337
Rasipuram Taluk		
8	Sri AyiraVaisiyar Thirumana Mandapam, Kadaiveethi	9443384611
9	Poovaiyammal Thirumana Mandapam, TVS Road	04287-222765
10	Krishnappa Chettiar Thirumana Mandapam, Kadaveethi	9894337371
11	Rasi Marriage Hall, Athanur	9489731214
12	Balaji Marriage Hall, Athanur	9489731214
13	Ponamagal Marriage Hall, Ayyampallam	7010831593

14	Vasuhi Marriage Hall. Rasipuram	9443752235
15	Rathnam Chettiyar Marriage Hall Rasipuram	9894722410
16	PSK Marriage Hall, Rasipuram	7373777989
17	Sengunthar Marriage Hall Rasipuram	9488679469
18	Agaramahal, Kadaiveethi	04287- 222976
19	Shanthi in Marriage Hall, Salem Road	9244556895
20	Athichinda Thirumana Mandapam, Pattanam Road	04287- 223456
Sendamangalam taluk		
21	Vasantham Mahal, Sendamangalam	9245526541
22	SMT Thangam Mandapam, Sendamangalam	9842575619
23	Kamatchi Thirumana mandapam, Sendamangalam	8667639654
24	KP Thirumana mandapam, Sendamangalam	9751023378
25	Saranya Thirumana Mandapam, Sendamangalam	9715621744
26	Aiswariya Thirumana Mandapam, Pachudampatti	7598471116
27	KPS Thirumana Mandapam, Akkiyampatti	9942602998

Tiruchengode taluk

28	Sengottaiyan Kala Thirumana Mandapam, Elachipalayam	9865593810
29	Lakshmi thirumana Maligai, Vaiyappamalai	9442849145
30	Poorvika Sengunthar Thirumana Mandapam, Kalipatti	9843314348
31	ViswagarmaThirumana Mandapam, Pookadai	9524817593
32	Ayira Vaisiyar Thirumana Mandapam,	8124857092
33	Vanniyar Thirumana Mandapam, Malaiadivaram	9578583308
34	Vellalar Samuthya koodam, Malaiadivaram	9750334386
35	P.Velusamy Mudaliar Thirumana Mandapam, Namakkal Road	9842737673
36	Jeyalakshmi Mahal, Ellapalayam	9842857591

37	Duraisamy Mudaliyar Thirumana Mandapam, Modamangalam	9600726322
----	---	------------

Paramathi Velur taluk

38	Perumal Naidu Akkammal Thirumana Mandapam, Pillikkalpalayam	9443155099
39	Chairmen Balu Pappathy Thirumana Mandapam, Pothanur	8144981555
40	Palaniyandi Senbagavealli Thirumana Mandapam,Pothanur	9944867526
41	SiriRajaganapathi Thirumana Mandapam, Kabilarmalai	9159809951

Kumarapalayam taluk

42	Vayapuri Thirumana mandapam, Pallipalayam	9344450157
43	Kandasami kamalammal Thirumana mandapam, Pallipalayam	9362131735
44	Kongu Vellalar Thirumana mandapam, Pallipalayam	9865250104
45	G.V. Thirumana mandapam, Pallipalayam	9543185108
46	Renganathan Thirumana Mandapam, KRPAT.Main Road, Pallipalayam	9842740003
47	Kumaranmahal, Alampalayam	9585524814
48	Thirumagal Thirumana Mandapam, Pallipalayam	9843051719
49	Konguvellalar Samuthayakoodam, Kumarapalayam	9842677755

LIST OF NGOs / NYK / VOLUNTARY ORGANISATIONS

Sl. no.	Name & address of volunteers	Mobile no.
1.	Thiru.,C.R.RajeshKannan Secretary – Red Cross, Member, State Disaster Responsitive 699,-D1, Anbu Nagar, Salem Road, Namakkal	9443330433
2.	Tmt.S.Keerthana, District Youth officer, Nuhru Yuva Kendra, Namakkal.	7810982528
3.	Thiru.Thillai Sivakumar, Director, Rathinasabapathi Environmental Rural Development Organisation, Paramathi Road , Namakkal.	9443224921
4.	Thiru.B.Palanisamy, Chief Administrative officer & Nodal Officer. Care Trust Center for Alternate Rural Employment, Ist Cross , Thillai Puram, Namakkal.	9443220095
5.	Thiru.Thangam, Secretary, Rural Education and Development Society, Kandasamy Nagar, Surya Garden, Trichy Road , Namakkal.	9842327978
6.	Thiru.Thirugnana sambantham, Chairman, Lions Club,Acksaya Computer , Opposite Lic Of India, Trichy Road , Namakkal.	9894014487
7.	Thiru.Varatharajan, Director, Emperor Group,Municipality Building , Paramathi Road , Namakkal.	9710968917
8.	Tmt.Poonkodi, Secretary, Imaigal Trust , Uduppam Post, Pudhansandhai, Namakkal.	8248786810
9.	Thiru.M.S.A.Sathish Babu, Director, Health & Education Alternative Development Studies, Chinnayan Thottam, Melapetta palayam,Manapalli Post Mohanur Taluk, Namakkal.	9842686586
10.	Thiru.Sathyadoss, Programme Director, Mahathma Gandhi Ilainger Narpani Manram. Vedha Complex,TVK Street, Rasipuram Taluk, Namakkal.	9842420841
11.	Thiru.Rajendran, Director, Community Development Organisation. Kosavampalayam , Akaram Colony, Kumaramangalam Post, Tiruchengode Taluk, Namakkal.	9080717451

12.	Thiru.C.K.Nataraj, Thiru.Logachandran,Thiru.Sankar. Rotary, Nature Friends Foundation, Kondi settipatti Kadagal, Mohanur Road , Namakkal.	9443375049
13.	Thiru.M.Rajmohan Programme Managaer, Womens Organisation in rural Development(WORD) Teachers Colony,Thummankurichi Road & Post, Namakkal.	9750922500
14.	Thiru.Antony JJB Secretary, Wings Trust, Chinna Veppanatham, Trichy road Namakkal.	9842196122
15.	Thiru.Rotarian Kandhasamy, Arulmigu Kaasi vinayagar Kongunattu velalar Arakkattalai,Aanaikatti palayam Road,Aandagalur Post, Rasipuram,	9443722407
16.	Tmt. Sivakaamavalli, Secretary, Women Organisation for Rural Development, Kaveri Garden, Vengamedu, Kabilarmalai Road, Pothanur, Paramathivelur Taluk, Namakkal.	9443230960
17.	Thiru.Chandrasekaran Ex Governor Lions Club, Solasingaramani,Paramathi VelurTaluk,	9842722154
18	Thiru.P.Mohan Ex Governor Lions Club, Velur, Paramathi velurTaluk,	9443939000

Flood Stock materials:**1)Public Works Department:**

1) Empty Cement Bags	4600 Nos.
2) Sand filled bags neatly stocked	1700 Nos.
3) Casurina piles (Rm)	225
4) Sand	121.72 m3

2) Highways Department**DETAILS OF EQUIPMENTS FOR PREMONSOON ACTIVITIES OF MONSOON 2024**

NAME OF DIVISION : Namakkal (H) C&M

NAME OF CIRCLE : Salem (H) C&M

Sl. no.	Details	Available with department	Identified & to be hired, if necessary
1	Lorry	2	2
2	Bulldozer	0	2
3	JCB	0	10
4	Tractor	0	9
5	Power saw	6	12
6	Saw	2	7
7	Crow bar	58	0
8	Labour	248	30
9	Axe	16	2
10	Pans	224	0
11	Manvetty	174	5
12	Sand (cum)	32	450
13	Sand bags	1250	600
14	Woodden poles	34	90
15	Generator	1	2
16	Pump sets	0	0

3) Fire & Rescue Services

S. no.	Name of Rescue Tool	Namakka l	Rasipuram	T.gode	Kollihills	Kumarapalaya m	veppda i	Total no.of tools
1.	Water vehicle	5	0	1	2	1	1	10
2.	Water Lorry	-	-	-	-	-	-	-
3.	Life buoy	14	12	15	11	14	7	73
4.	Life Jackets	15	13	15	12	15	7	77
5.	Generator power saw	1	-	-	-	-	-	1
6.	Aska Light	1	-	1	-	-	-	2
7.	Smoke Exhauster	1	-	-	-	-	-	1
8.	Cutter	1	-	1	-	-	-	2
9.	Hydraulic lifting pump	-	-	-	-	-	-	-
10	Tare opener	-	-	-	-	-	-	-
11	Hydraulic lifting bag	-	-	-	-	-	-	-
12	Rubber Boat	1	-	-	-	1	1	3
13	Special chapel	-	-	-	-	-	-	-
14	Fire entry suit	4	5	11	8	4	8	40
15	Chemical suit	1	1	-	-	-	-	2
16	Breathing Tool	4	3	3	2	1	2	15
17	Hydraulic jockey	-	-	1	-	-	-	1
18	Beached pump	-	-	-	-	-	-	-
19	Funnel	-	-	-	-	-	-	-
20	Aluminum suit	-	-	-	-	-	-	-
21	Vadia pump	-	-	-	-	-	-	-

Stok position of TNCSC materials

Sl. no.	Commodity	Quantity (in Mts)
1	Boiled Rice 'A'	5897
2	Boiled Rice 'C'	1439
3	Raw Rice 'A'	62
4	Raw Rice 'C'	2004
5	Sugar	1005
6	Wheat	583
7	Toor Dhall	192
8	Urid Dhall	--
9	Polmolien Oil (in Nos)	89557
10	Green Gram	5
11	Salt	24

6. MITIGATION

Despite having almost similar exposures disaster has greater impact on humans in developing countries than the developed countries due to poor land use planning, environmental management and lack of regulatory mechanisms.

Some of the key sectors are:

6.1 Public Infrastructure:

- (i) Incorporate disaster risk impact assessment as a part of any planning process.
- (ii) Site analysis and risk sensitive land-use planning
- (iii) Avoid development in hazard prone areas or adopt treatment and mitigation measures.
- (iv) Strengthen compliance to the various provisions of the codes-set up.
- (v) Make Disaster resistant technologies mandatory in case of all constructions using public/ corporate funds.
- (vi) Training and capacity building to be made frequent.

a) Health Sector:

- (i) Ensure hospitals and health facilities are not located in hazard-prone areas.
- (ii) Analyze the internal and external vulnerabilities of existing health care facilities during Emergencies.
- (iii) Retrofitting of the critical hospitals.
- (iv) Prepare and implement hospital preparedness plan.
- (v) Frequent Training of doctors on mass casualty management, trauma care and emergency medicine.
- (vi) Training of health workers on emergency preparedness and response.
- (vii) Strengthening of disease surveillance system.

6.2 NGO & IAG COORDINATION :

Development of a database of NGOs at all levels working in the field of disaster management and emergency response focusing on geographic outreach and thematic capacities of the organizations will be prepared. Capacity of identified NGOs in disaster management and emergency response will be build. Inter-Agency Group (IAG) will be formed in the State with an objective to:-

- i) Promote and institutionalize unified response strategy in humanitarian crisis;
- ii) Mainstreaming the emergency preparedness as in integrated development strategy;
- iii) Systematize the emergency response mechanism;
- iv) Bringing in the culture of "working together" in emergencies and normalcy and
- v) Engagement in activities that will build the capacities of stakeholders and local communities to cope with Calamities.

6.2.1 FIRE ACCIDENTS

To deal with the fire incidents in the district, there are 6 fire service stations. Fire extinguishers are being installed in all the offices of the districts and all heads of offices have been directed to take immediate action on it. In case of fire incidents occurring in the district, Home Guards and Police are available for deployment. In any emergent situation these trained police men and Home Guards are readily available for deployment. At the community level, disaster management committees are formed and District is working on capacity building of the committee members to handle any sudden fire incident.

6.2.2 DROUGHT

To meet with this disaster, RD department and TWAD Board are identifying the water scarcity areas and installing the hand pumps in the drought prone areas. Besides this, the traditional water sources are also periodically cleaned and disinfected for making them usable. In parts where drinking water sources completely dry-up; the drinking water is supplied through tankers in the summer season. This position is reviewed with RD Department during summer season from time to time. Hand Pumps are being installed in drought prone area as a long term strategy. Revenue and other departments are geared up to immediately take on the task of loss assessment to provide relief to farming

community as per the provisions of relief manual and also to submit the case for special assistance from the State as well as the Central Government.

6.2.3 LAND SLIDES

To deal with this type of disaster, the machineries and equipments available in the district has been identified and inventory is prepared. Machinery available with the departments will be pressed into service without any loss of time. Liason is also maintained with private construction companies operating in the district to identify equipment available with them and which could be requisitioned in case of emergent situations. In order to mitigate the occurrence of landslides in the district retaining structures are being constructed through MNREGA, DPAP and watershed projects. Besides this, special care is taken by concerned department while undertaking the new road construction work.

6.2.4 FLOODS

Villages are given early warnings well before the onset of rainy season as well as during the rainy season in order to prevent losses to life and property. Quick reaction teams of District Police and Home Guards are kept at high alert in order to save the marooned people especially in the rainy season.

7. RESPONSE PLAN

7.1 Every Disaster situation needs an immediate response since the emergency situation has already created the chaotic conditions on the site of incidence.

Objectives:

- To save life and property
- To reduce hardships and sufferings
- To restore the essential life support and community system
- To mitigate further damage or loss
- To provide the foundation for further recovery and reconstruction

Disaster Response is a multi agency function. Effective response planning requires realistic identification of the likely response functions, assignment of specific tasks to the individual response departments/agencies, identification of the equipments, supplies and personnel required for performing the assigned task. The response can be prompt and effective only when there is advance planning. Planning needs testing through mock drills in order to make it better. The roles and responsibilities need to be defined well in advance and chain of command is defined and well understood. The institutional mechanism need to be ensured and integrated synergized and proactive approach in dealing with any disaster.

7.2 RESPONSE ACTION

Priorities for action

1. Ensure that disaster risk reduction is a national and a local priority with a strong institutional basis for implementation.
 2. Identify, assess, and monitor disaster risks and enhance early warning.
 3. Use knowledge, innovation, and education to build a culture of safety and resilience at all levels.
 4. Reduce the underlying risk factors
 5. Strengthen disaster preparedness for effective response at all levels.
 6. Involve community in being prepared, in preventing and mitigating disasters.

When disaster strikes

Activation of DEOC (District Emergency Operation Centre)

- Assimilate information according to the need of the situation

- Collate information regarding approach, alternate routes, water sources, layout of essential services which may be affected, etc.
- Prepare disaster site map with indications of the extent to which other areas may be affected, etc.

Evacuation and Rescue

- Assess search and rescue requirements
- Assign well defined areas of operation
- Assign specific response functions to service divisions
- Coordinate PRI/NGO activity to ensure community participation
- Direct, supervise and provide assistance wherever necessary for relief camps, cattle camps, relief supplies to relief camps or Site Operations Centre.
- Law and order
- Set up coordination groups representing different groups.

Planning Support

- Communication
- Disposal of dead animals
- Emergency supply of water and cooked food
- First Aid and Post First Aid Medical attention
- Identification and disposal of dead
- Salvage operations
- Security
- Transportation
- Transit camp

Relief

- Financial-Manage disbursement of relief funds
- Food, Water, shelter
- Sanitation

Health

Coordinate with adjoining districts for supply of

- Ambulances, access to hospitals
- Blood

- Medical relief
- Medical equipment and medicines

Ensure Supervision of maintenance of standards in Communities regarding storage of rations, sanitation, water supply, disposal of waste Transit and relief camps with cooking arrangements, sanitation, water supply, disposal of waste and health services.

- Monitor
- Disposal of death
- Disposal of carcasses
- Preventive medicine and anti-epidemic precautions
- Supply food, water supplies, maintenance of sanitation and disposal of waste
- Services of investigation laboratories
- Treatment of injured and sick
- Organize mobile medical teams of specialists for immediate response.

Implement procurement / hire / requisition of materials

- Direct supplies being provided by NGOs/VOs/ other organizations including private donors
- Ensuring receipt, safe storage and transport of supplies and materials
- Ensure proper maintenance of vehicles and equipment
- Respond to reinforcement needs including manpower deployment

Establish communication links with

- All state departments
- Central govt. departments such as defense services, airport authorities, metrological, seismological, remote sensing.
- State level disaster management committee

Information Management

- Monitor disaster warnings and weather condition
- Set up media Centre to share information with radio, television and print media and community

Reporting

- Assimilate preliminary information report received from field

- Identify specific items for follow-up
- Report to the chief secretary/SLDMC on deployment of reinforcements of staff and resources

Infrastructure restoration

- Coordinate with departments for restoration of facilities like roads, power, water, telephones, public buildings, bridges, etc
- Coordinate with departments for construction of facilities like
- Educational facilities
- Helipads
- Medical facilities
- Postal facilities
- Provision of hand-pumps
- Shelters with sanitation facilities
- Temporary structures of storage

General

- Adopt legal and official procedures in relief and compensation dispensation
- Maintenance of records and accounts

7.3 OPERATIONAL DIRECTION AND COORDINATION

District Collector being the Chairman of DDMA shall direct and coordinate all responses in the district to manage the disaster. Immediate upon receiving the information of the Disaster he will assess the magnitude of the Disaster and after such assessment if its magnitude and extent is limited to the jurisdiction of the Subdivision and is manageable at the Sub division level then he will direct the Revenue Divisional Officer concerned to coordinate all the responses in the area with the responding teams and will monitor the measures being taken at district level and guide and direct the SDM to take further measures if necessary.

7.4 DISTRICT DISASTER MANAGEMENT AUTHORITY

- DDMA shall assess the situation and give directions to the concerned department heads in the district for better handling of the situation.
- DDMA shall assess the situation by taking into consideration reports from all formal and informal sources and decide upon the level of the disaster.
- Issue necessary direction for handling the response, relief & restoration measures.

- Call for outside support if necessary.
- Keep the SDMA/SEC (State Executive Committee) informed about the situation.
- Raise demands for support and assistance.
- Assess the resource availability and issue necessary direction for pooling resources for speeding an effective response.
- Process requests for NDRF/Army or any other specialized help.
- Coordinate with Power projects developers NGS's, civil society for supplementing the efforts of Govt.
- Monitoring and reviewing the situation on a regular basis.

7.5 ROLE OF DISTRICT AND LOCAL AUTHORITIES

The DDMA's and local authorities will monitor and assess any developing situation and respond to the situation and also keep apprised to the higher authorities. Training and equipping of response forces, community preparedness, training and creation of response caches at district level as it will provide the cutting edge to all response activities. Local authorities, Panchayat Raj Institutions, Urban local bodies will play a significant role in response and rescue operations, relief and rehabilitation, awareness generation and disaster preparedness, restoration of livelihood options and co-ordination with NGOs and Civil Society

7.6 EMERGENCY WARNING AND DISSEMINATION

On receipt of information either from the SEOC or from the other nodal department regarding any warning of the ensuing natural Hazard, DDMA shall issue alerts to the general masses through the Tahsildars and BDOs along with press release through the public Relation Department and alert all the nodal departments at the district level to take preventive measures immediately and be ready for providing the Emergency Support Functions (ESFS). Meanwhile the meeting of the DDMA will be convened and the stock of the situation will be taken and report in this regard shall be forwarded to the SDMA for information.

7.7 DISASTER WITHOUT EARLY WARNINGS

In such cases where the disaster occurs without early warnings, DDMA upon the receipt of first report/information shall assess the stock of the situation and in such scenario where the disaster has caused the damages which is beyond the capabilities/ capacity of the local authority/SDM level to cope up with immediately it will be declared as districts level Disaster and such Information will be sent to the SEOC. Immediately thereafter the information

shall be disseminated to the Nodal departments at the district level and meeting of the DDMA will be convened and the District Emergency Operation Centre will be activated.

7.8 RAPID DAMAGE ASSESSMENT AND REPORTING

A team headed by Tahsildar of the area concerned and officers from PWD ,RD, EB, not below the rank of RDO and Health department BMO and Fire officer if available locally ,will immediately rush to the spot and first hand assessment of damages and loss so done shall be forwarded to the RDO concerned for further dissemination to the DEOC. Thereafter this team will assess daily situation and send its report on the Proforma annexed as Annexure-VI. The DDMA shall review each such report daily and send report to SDMA on daily basis.

7.9 INCIDENT COMMAND SYSTEM

As per the report received from the Rapid Damage Assessment Team, DEOC will ask for the representative from all the nodal departments in the district and they will send their representative to the DEOC. The District Collector shall assume the charge of the Incident Commander at the DEOC level. Immediately the member of the DDMA will prepare the Incident Action Plan and direct the respective departments to execute the plan on the incident site. There is an urgent need for a proper and well prepared response system which would have a well thought out pre-designated roles for each member of the response team, systematic and complete planning process, system of accountability for the Incident Response Team members, clear cut chain of command, effective resource management, proper and coordinated communications set up system for effectively integrating independent agencies into the planning. It also incorporates the entire task that may be performed during DM irrespective of level of complexity. Various sections, branches and units needs not to be activated at the same time but needs to be activated only as and when they are required, as everyone will know what needs to be done, who will do it and who is in command etc.

Responsible Officers (ROs) have been designated at district level as overall in-charge of the incident response management. The ROs may however delegate responsibilities to Incident Commanders (IC) who in turn will manage the incident through IRTs. The IRTs will be pre-designated at all levels i.e. District, Sub Divisions and Taluks and Blocks. On receipt of early warning, the

RO will activate them. In case a disaster occurs without any warning, the local IRT will respond and contact RO for further support, if required. A Nodal Officer has to be designated for proper co-ordination between District and Sub Division/field level. The Incident Response System in the District would be grounded properly by imparting training to all the Government functionaries and other stakeholders so that the response is coordinated and effective and also devoid of chaos.

7.10 KEY RESPONDERS:

The role and importance of the community, village volunteers, village disaster management teams, village youth and women organizations, NGOs etc. under the leadership of local authorities, being the bedrock of the process of disaster response, is well recognized. For their immediate support, there are other important first responders like the Police & Fire Medical Emergency Services. Other important responders will be the Home Guards and youth organizations such as NCC, NSS & NYKS.

7.11 MEDICAL RESPONSE:

Medical Response has to be quick and effective. The execution of medical response plans and deployment of medical resources warrant special attention at district/ Sub Divisions and local level in most of the situations. The Voluntary deployment of nearest medical resources to the disaster site, irrespective of the administrative boundaries will be emphasized. Post disaster management of health, sanitation, and hygiene services is crucial to prevent an outbreak of epidemics. Therefore constant monitoring of any such possibility will be necessary. The 108 emergency services and Red Cross will complement and supplement the efforts of the health department in medical emergency response.

7.12 ANIMAL CARE:

Animals both domestic and wild are exposed to the effects of natural and man-made disasters. It is necessary to devise appropriate measures to protect animals and find means to shelters and feed them during disasters and their aftermath, through a community effort to the extent possible. Department of Animal Husbandry and fisheries concerned should devise measures at all levels to protect and treat injured animals, find shelters for them, and make provisions to feed them.

7.13 INFORMATION AND MEDIA PARTNERSHIP:

Dissemination of accurate information through electronic and print media is very important during disasters in order to avoid panic and confusion. Regular press briefings by trained disaster management officials are essential. Training in information management and accurate reporting with sensitivity and respect for privacy and custom will be undertaken at all levels.

7.14 STANDARD OPERATING PROCEDURES (SOPs):

The district, local authorities and other stakeholders prepare SOPs in consonance with State, District and local plans applicable to them. SOPs are prescribed for activities like search and rescue, medical assistance and casualty management, evacuation, restoration of essential services and communication at disaster sites etc. The other important activities are provision of food, drinking water, sanitation, clothing and management of relief camps. These SOPs will be reviewed periodically for disaster response management in case of natural and man-made disasters.

ROLES AND RESPONSIBILITIES OF NODAL DEPARTMENTS AND AGENCIES AT DISTRICT LEVEL

NAME OF THE DEPARTMENT	ROLES AND RESPONSIBILITIES ASSIGNED
REVENUE AND DISASTER MANAGEMENT	IMMEDIATE ASSESSMENT OF LOSS, DISBURSEMENT OF RELIEF, COORDINATION BETWEEN DIFFERENT DEPARTMENTS FOR MANAGEMENT OF DISASTER, COMPILATION OF DATA, REPORTS AND FORWARDING THE SAME TO DDMA.
PUBLIC WORKS DEPARTMENT	PRIMARILY ENSTRUSTED TO MAINTAIN THE INFRASTRUCTURE Viz. ROADS, BRIDGES, CRITICAL BUILDINGS, IDENTIFICATION OF ALTERNATE ROUTES AND DEMOLITION OF DANGEROUS BUILDINGS, HAZARDS RESISTANT FEATURES DURING CONSTRUCTION AND ALL THE BUILDING LAWS.
TOWN AND COUNTRY PLANNING	ENSURING PROPER LAND USE IN THE DISTRICT, HAZARDS WISE ZONATION OF THE DISTRICT AND ENSURING THE IMPLEMENTATION OF THE BUILDING LAWS.

MUNICIPAL ADMINISTRATION AND PWD (BUILDINGS)	ENSURE THE ADOPTION OF BUILDING BYE LAWS WHICH CORESPONDS TO THE EARTHQUAKE RESISTANT STRUCTURES BY THE LOCAL BODY, ZONATION OF THE LOCAL URBAN AREAS BY THE TOWN AND COUNTRY DEPARTMENT AS PER THE HAZARD AND DOVETAILING THE HAZARDS RESISTANT TECHNOLOGY IN THEIR PLANS.
RURAL DEVELOPMENT	ENSHRINED WITH THE RESPONSIBILITY OF RECONSTRUCTION OF THE HOUSES IN THE DISASTER AFFECTED AREAS.
EDUCATION	PREPARE THE CURRICULUM FOR DISASTER MANAGEMENT AND CONDUCT TRAINING PROGRAMMES FOR THE TEACHERS AND STUDENTS REGARDING HAZARDS RESISTANT TECHNOLOGY, MOCK DRILLS ETC.
IRRIGATION AND PUBLIC HEALTH	PRIMARY AGENCY FOR FLOODS, WATER SUPPLY, DROUGHT AND ISSUE OF WARNINGS FOR FLOODS, ARRANGEMENTS OF PUMPS ETC FOR WATER LOGGED AREA. REPAIR AND RESTORATION OF WATER SUPPLY IN THE DISASTER AFFECTED AREAS IMMEDIATELY.

EMERGENCY SUPPORT FUNCTIONS ASSIGNED TO DIFFERENT DEPARTMENTS IN THE DISTRICT

The emergency functions assigned to various departments at the time of Disaster are as follows : -

EMERGENCY SUPPORT FUNCTION	RESPONSIBILITY	DEPARTMENT
Communications	Will ensure the provision of state wide telecommunication, support to the state, and district in response efforts	BSNL
Public health and sanitation	Provide coordinated assistance to supplement state and local resources in response to public health and medical care needs following significance natural or manmade disaster.	HEALTH

	Resources will be furnished when the state and district resource are overwhelmed and medical and public health assistance is requested from the State government.	FAMILY WELFARE,
Power	To facilitate restoration of energy systems after a naturalDisaster	EB
Transport	Provide coordination of state transport support and local Government. Coordinate the use of transportation resources to support the need of emergency support forces requiring transportation capacity to perform their emergency response, recovery and assistance missions. It will works with outside agencies for transportation, coordination and preparedness resource request for assistance when needed.	TRANSPORT
Search and Rescue	Provide specialized life saving assistance to state and local Authorities. In the event of a major disaster or emergency. Its operational activities include locating, extricating and providing on site medical treatment to victims trapped in collapsed Structures.	FIRE, HOME GUARDS, POLICE
Donations	Donation management is necessary to control the flow of goods and services into a disaster area. if trucks, trains, and planes are allowed into the disaster area to draw their donations, they can easily interfere with other ongoing Disaster response operation. Uncontrolled donations can also put undue burden on disaster response operations as they required scarce response resources. Above all it is necessary to manage the flow of donated goods and to be sure that the needs of disaster victims are being met as effectively and to expedite delivery of voluntary goods and services to support relief effort in a coordinated manner.	REVENUE AND DISASTER MANAGEMENT

Public works and Engineering	Provides technical advice and evaluation engineering services, contracting for construction management and inspection, contracting for emergency repair of water, and waste water treatment facilities, potable water, emergency power, real state support to assist the states in meeting the goals related to life sustaining actions, damage mitigation and recovery activities following a major disaster. Provide PW and engineering support to assist need related to life saving or protecting prior to, during and immediately following an event perform immediate damage assessment of the infrastructure.	PWD
Information and Planning	To collect, process and disseminate information about an actual or potential situation. To facilitate the overall activities of all responders in providing assistance to an effected area. Should maintain a data base of all related disaster related information inform of GIS that will allow easy access and retrieval of information during a disaster.	REVENUE AND DISASTER MANAGEMENT
Relief supplies	Coordinate activities with emergency provisions of temporary shelters, emergency mass feeding, and bulk distribution of coordinated relief supplies for victims of disasters, In some instances services may also be provided to disaster workers and logistical and recovery efforts, shelter, food and emergency first aid following a disaster, Operate disaster well fare information, to collect receive and report the status of victims and assist family reunification, and accordant bulk distribution of emergency relief supplies.	REVENUE AND DISASTER MANAGEMENT

Food	To identify the basic needs of food in the aftermath of a disaster or emergency. To obtain appropriate supplies and transporting such supplies to the disasters area and to identify secure, and arrange to transport food assistance to the affected areas and authorize food stamp assistance following a major disaster of emergency requiring state response.	FOOD AND SUPPLY
Drinking water	To provide a minimum quantity of clean drinking water and to reduce the spread of disease through water during disaster times allow to people to perform daily task.	LOCAL BODIES
Shelter	To meet the physical needs of individuals, families and Communities for safe. Secure and comfortable living space. To meet primary social needs incorporating self management in the process.	PWD
Media	To provide and collect reliable information on the status of Disaster and district victims for effective coordination of relief work at state level.	INFORMATION AND PUBLIC RELATION
Help lines	To collect, process and disseminate about of the welfare of citizens of the affected area and managing the tremendous flow of information. The speed with which information is received with which it changes requires that assistance be developed to ensure accuracy as well as easy access. The help lines will be responsible for providing, directing, and coordinating logistical resource operations .	DISTRICT ADMINISTRATION, REVENUE

7.15 DISPOSAL OF DEAD BODIES

District administration will coordinate to arrange the mass cremation / burial of the dead bodies with support of police and forest department after observing all formalities and to maintain the video recording of such unclaimed dead body and other after properly handing over the same to his kith and kin.

7.16 DISPOSAL OF CARCASSES

Department of animal husbandry in association with the local administration shall be responsible for disposal of the carcasses in case of mass destruction.

7.17 PREPAREDNESS PLAN

7.17.1 Contingency Plans

One of the most critical elements of disaster is risk management to have a contingency plan in readiness, which would clearly delineate the roles and responsibilities of various agencies within and outside the Government, define the exact functions to be performed by them, the process to be followed in the performance of these functions, the tools and equipments to be kept in readiness, procurements to be made, evacuation drills to be followed, the emergency medical plan to be put in place etc. Such a contingency plan is prepared vertically with the national, provincial and district level and also horizontally for the different sectors – police, civil defense, health, fire service ,food and civil supplies, agriculture, fisheries, water supply, roads and bridges and so on.

Standard operating procedures are laid down for each activity to avoid any confusion and to ensure coordination among the various agencies involved in the response, relief, rehabilitation and reconstruction programmes after the disasters. Such contingency plan will be reviewed periodically to update them according to changing situations and also to create awareness among all the stakeholders. Since the best way to keep the contingency plan in readiness is to conduct mock drills frequently so that the operational difficulties in implementation of the plan are sorted out at the ground level and the various agencies within and outside the government can work together in a coordinated and efficient manner when the disaster would actually strike Such mock drills are conducted at various levels to ensure operational readiness of the system.

7.17.2 PREPAREDNESS PLAN

The basic responsibility for undertaking rescue, relief and rehabilitation measures in the event of disasters is that of the District Administration. The role of the State Government is only supportive especially in terms of finance, warning, transport etc. Natural disasters can be minimized by a well prepared warning system combined with preparedness and man-made disasters can be

minimized by stringent implementation of Rules and by proper education. A community, receiving proper warnings of impending hazards can resort to precautionary and mitigation measures.

Identification of the most vulnerable location is the foremost action in this regard. Digital map of the District with spatial and non-spatial data shall be prepared in appropriate scales. The maps of the Survey of India will be supplemented for information relating to specific and individual Disasters. Drawing of a blueprint of action, agencies to be involved, resources and funds will be made. The database of **GIS** and **GPS** will be obtained. Current information and climate, weather and structures will be compiled and brought on one platform so as to support the disaster management activities of each agency.

Collection of history of previous disasters is an essential aspect for future planning. The database will contain also the land use system in the district, infrastructures availability such as road, rail, hospital, communication facility, geography etc. A systemized functioning system by accepting governmental aids and also the non-governmental support will be made functional. Each participating department will have its own preparedness plan which will be linked to the district plan and then to the State plan.

The district has no independent forecasting system. The Meteorological department is the only access to forewarn the possibility of a range of disasters. The information received from the Meteorological Department is passed to the community as well as to the Mitigation Machinery from time to time. These communication links, forecasting and control rooms will be improved by modernizing the existing facilities. The present rain-gauges network is too coarse and a rainfall analysis based forecasting system has to be encouraged. Drought prediction is comparatively easier than all other natural disasters and drought is a recurring phenomenon in this district for the past decades. There is no Ocean or Cyclone observing system in the district. It is essential to modernize the computerized weather forecasting system of Meteorological Department.

Generally, nearby Schools, Shelters, Health Centres, Buildings of private clubs/Organization are used as temporary shelters for human dwellings and animals in the event of a disaster in this District. School buildings are available in plenty in the surroundings and these buildings are used also as go-downs for

storage of food, fodder and other essential relief materials.

The prevailing Public Distribution System in the district meets the local requirement during such incidents. These systems are periodically alerted to cope up with any possible hazards.

For flood fighting, Village Panchayaths give prominence to construct bunds across the rivers and rivulets in their plan activities. No people are allowed to reside along the extreme banks of the rivers. Further, the official of Revenue and PWD(WRD) Departments have been accelerated to remove the encroachments in water bodies. So far, in this year removal of encroachments in water bodies have been alone as detailed below: A scenario building exercise will be undertaken each year before the onset of the monsoon or drought and the district machinery is properly geared up to overcome the hazards. The Police, the Fire Force, the Health department and other line departments are properly channelized for better management before the insurgence. Control rooms running 24 hours is already opened in the Collectrate, Taluk Offices and Other line departments well before the monsoon with proper co-ordination at the district level. The mobile phones have created a revolution in the field of Communication and its use in the mitigation activities is second to none. The communities itself are the first responders for rescue of disaster victims and their role is also important. The service of N.C.C., Scouts & Guides, NSS volunteers and other NGOs are also incorporated into the local level relief activities and they have created ground level awareness among the people.

ADMINISTRATIVE PREPAREDNESS FOR DIFFERENT HAZARDS.

EARLY WARNING DISSEMINATION

PREPAREDNESS
Setting up control room and managing of control room round the clock
Assignment of duties to the district level officials and Deputy collectors / Tahasildars / BDOs
Arrangement of vehicles and sound system for information dissemination
NGO co-ordination and assignment of duty
Proper record keeping and transmission of information to all the levels
Early warning to fishermen
Holding of Natural Calamity meeting
Ensure functioning of warning and communication systems
Create awareness with the target groups
Ensure mock drill

SEARCH AND RESCUE

PREPAREDNESS	
•	Deployment of Police/ Fire force for search and rescue
•	Co-ordination with NCC/ NSS/ Civil Defence
•	NDRF for rescue operation
•	Ensure availability of the rescue materials
•	Prepare inventory of shelter places and map indicating the shelter centers
•	Provide and arrange Rescue Kit at risk areas

EVACUATION

PREPAREDNESS	
•	To warn people about the impending danger & to leave for safer places
•	To co-ordinate with NGOs/ Police for Support
•	Arrangement of boats/vehicles etc. for evacuation
•	Evacuate people of marooned areas and administer emergent relief
•	Deployment of Power boats/ Country boats (Govt./ Private) for evacuation

SHELTER MANAGEMENT

PREPAREDNESS	
•	Identification of shelters/ temporary shelters in high-elevated places and arrangement of tents etc.
•	Arrangement of Food/ Drinking water/ Medicine in the shelter places
•	Persons allocation for each shelters
•	Arrangement of transportation
•	Arrangement of safe shelter for animals
•	Providing the lighting facilities for shelter places
•	Deployment of Police personnel
•	Temporary supply of safe drinking water

EMERGENT RELIEF / FREE KITCHEN OPERATION

PREPAREDNESS	
•	Deployment of Vehicles
•	Procurement and transportation of relief materials to affected pockets/areas
•	Arrangement of free kitchen in the shelter camps and affected areas
•	Assigning responsibilities to officials for distribution of emergent relief / running of free kitchen
•	Co-ordinating with the NGOs/ Other voluntary organizations
•	Monitoring

HEALTH AND SANITATION RESPONSE PREPAREDNESS

PREPAREDNESS	
	Deployment of Medical Staff
•	Stock piling of Life saving drugs/ ORS packets/ Halogen tablets
•	Treatment of the injured persons and Transportation of the injured to Hospitals
•	Awareness messages to stop the outbreak of epidemics
•	Disease surveillances and transmission of reports to the higher authorities on a daily basis.
•	Vaccination
•	Constitute mobile teams and visit the worst affected areas.
•	Dis-infection of drinking water sources
•	Identification of site operation camp
•	To obtain/ transmit information on natural calamities to District Control Room
•	Advance inoculation programme in the flood/ cyclone prone areas
•	Arrangement of fodder/ medicines for the animals
•	Vaccination, site operation camps, carcasses disposal

HEALTH AND SANITATION RESPONSE PREPAREDNESS
List of the Medical staff members with contact address and telephone number
<ul style="list-style-type: none"> • Stock position of medicines at District/ Taluk/ PHC/ CHC/AWC and indent position of stock
<ul style="list-style-type: none"> • Trained voluntary staffs/ task forces/ Anganwadi workers on use and providing min. Health services to the community
<ul style="list-style-type: none"> • Arrangement of mobile health unit for inaccessible pockets/health awareness campaign
<ul style="list-style-type: none"> • Stock position for medicine of animals
<ul style="list-style-type: none"> • Disinfectant water system and ensuring supply of safe drinking water arrangement for supply of drinking water
<ul style="list-style-type: none"> • Arrangement of mobile team and assigning specific operational areas for supply of water
<ul style="list-style-type: none"> • Involvement of volunteers

<ul style="list-style-type: none"> • Formation of task force with specific equipments
<ul style="list-style-type: none"> • Assigning responsibilities for specific areas
<ul style="list-style-type: none"> • Emergency cleaning of debris to enabled reconnaissance
<ul style="list-style-type: none"> • Coordinate road cleaning activities to assist local reliefwork and clearing roads, assemble casual labour provide a work team carrying emergency tool kit.
<ul style="list-style-type: none"> • Towing vehicles, earth moving equipments, cranes,construct temporary roads
<ul style="list-style-type: none"> • Keep National & other Highways clear from disaster effects and monitoring the situation

**RESOURCES REQUIRED FOR DISASTER RELATED
ACTIVITIES
EARTHQUAKE AND LANDSLIDE**

Type of Disaster	Activity	Material Type	Material name		
Earthquake and Landslide	Health Services	Critical Supplies	Anti Snake Venom		
			Bronchodilators		
			Chlorine tablets		
			Halogen tablets		
		Vaccines			
		Equipments	CT Scan		
			First aid Kits		
			Incubators for adults		
			Incubators for Children		
			MRI		
			Spine Boards		
			Stretcher Medical Evacuation		
			Stretcher		
			Hygiene	Reservoirs Treatment Tank	
				Water Filter	
				Water Tank	
			Life saving Unit	Mechanical Ventilators	
				Defibrillator	
				Mobile Unit	Mobile Blood Bank
					Mobile Hospital
					Mobile Lab Service
		Mobile Medical Van			
		Mobile OT Unit			
		Portable Equipment	Portable ECG		
			Portable Oxygen cylinders		
			Portable Suction unit		
			Portable Ultrasound		
			Portable Ventilators		
			Portable X-ray		
			Skilled Human Resource	Anaesthetist	
		General physician			
		Gynecologist			
Lab technicians					
Medical first responders					
OT assistants					
Paramedics					

			Radiologist
			Surgeon
			Trauma Specialist
	Search and Rescue	Cutter	Bolt cutters (Shears)
			Chains Saw-Bullet
			Chain Saw-Diamond
			Chipping Hammer
			Circular Saw with Diamond Blade (Electric)
			Cold Cutters
			Cutters-Hydraulic
			Cutters-Battery
			Electric Drill
			Gas Cutters
			Pneumatic Chisel
			Steel Cutter/Grinder
		Heavy Engineer Equipment	Bulldozers wheeled/Chain
			Cranes-Heavy Duty, Fork type
			Critical Supplies
			Dumper
			Earth movers
			Recovery vans
			Snow Beeters Wheeled
			Tipper-Heavy Duty
			Trucks-Aerial Lift
		Lifting Equipment	Air Lifting bags (Different capacity)
			Iron shod levers, 10 ft. long
			Jack with 5 ton lift
		Light Equipment	Aspects Blanket
			Axe
			Basket
			B.A. Set
			Blanket
			Bucket
			Ceiling Tackle
			Chains- 6 feet (3 ton lift)
			Crescent/adjustable wrenches
			Crow bar
			Door Breaker
			Glass remover (Punch Mark)

			Gloves-Rubber, Tested up top 25,000
			Hacksaw
			Hand Tool set
			Heavy Axe
			Heavy Block of Fulcrum
			Helmet
			House/hose fitting
			Jumping Cushions
			Knife Salvage
			Lifting tackle - 3 ton
			Matok
			Pick axe
			Public Address System
			Pumb
			Rescue Rams
			Rope
			Scaffold poles for sheer legs
			Set of rope tackle (3 sheave- 2 sheave)
			Shovel
			Single sheave snatch block
			Sledge hammer
			Slotted Screwdrivers
			Smoke Blower Exhauster
			Soaking kit
			Spade
			Stretcher harness (set)
			Traps 4 × 4 meters
			Two handled cross cut-saw
		Lighting arrangement	Electric Generator (10 kv)
			Electric Torch
			Inflatable Light Tower
			Lanterns
			Light Mast
			Telescopic Pneumatic Mast (Light)
		Skilled Human resource	Search and Rescue Teams for Collapse
			Search and rescue Teams
		Spreaders	Spreaders - Battery
			Spreaders - Hydraulic
	Shelters	Critical Supply	Water Tank

		Pre - fab shelter	FRP Shutter
			Polypropylene Corrugated Unifold Shelter
		Sheets	Corrugated Galvanized Iron Sheet
			Plastic Sheet
			Polythene Sheet
			Tarpaulin
		Shelters/Rehabilitation Centers	MahilaMandalBhawan
			Office Building
			Panchayatbhawan
			School
			YuvaMandalBhawan
		Tents	Tent Arctic
			Tent Extendable 2 meters
			Tent extendable 4 meters
			Tent 40 Lbs
			Tent 80 Kgs
			Tent MK-III Private
			Tent Store
	Tele Communication	Mobile Phone	Mobile Phone CDMA
			Mobile Phone GSM
		Sat Phone	INMARSAT
			Mini-M3
			V-SAT
		Skilled human resource	Ham Radio Operators
		Video system	Camera Digital
			Video Camera Beta
			Video Camera Digital
			Video Camera DVD
			Video Phone Set
		Wireless System	UHF Sets Mobile
			UHF Sets Static
			VHF Sets Mobile
			VHF Sets Static
			Walkie Talkie Sets
	Transportation	Heavy Vehicle	Bus
			Heavy Truck
			Jumper

			Loader
			Tractor
			Trailer
		Light Vehicle	4 Wheel Drive Vehicle
			Matador
			Motor Cycle
		Medium Vehicle	Mini Bus
			RTV
			Truck
		Special Vehicle	Equipment Toeing Tender
			Light Ambulance Van
			Medium Ambulance Van
			Mobilization Truck
			Road Roller
			Water Tanker - Large capacity
			Water Tanker - Medium capacity

FLOOD / CYCLONE

Type of Disaster	Activity	Material Type	Material name	
Flood / Cyclone	Flood Rescue	Rescue boats	Country Boats	
			Fiber boat	
			Inflatable boat	
			Motor Boats	
			Motor Launch	
		Skilled human resource	Divers Teams	
			Search and Rescue Teams for Flood	
			Specialized flood/Rescue equipments	Basket Stretcher
				Diving suit
				Life Jackets
		Lifebuoy		
		Pneumatic Rope Launcher		
		Health Services	Critical Supplies	Rescue back boards
				Under water BA set
				Anti Snake Venom
Bronchodilators				
Chlorine tablets				

			Halogen
			Vaccines
		Equipment	First aid kits
			Incubators for Adults
			Incubators for Children
			MRI
			Spine boards
			Stretcher Medical Evacuation
			Stretcher Normal
		Hygiene	Reservoirs Treatment Tank
			Water Filter
			Water Tank
		Lifesaving Equipments	Mechanical Ventilators
			Defibrillator
		Mobile units	Mobile Blood Bank
			Mobile Hospital
			Mobile Lab Service
			Mobile Medical Van
			Mobile OT Unit
		Portable Equipment	Portable ECG
			Portable Oxygen cylinders
			Portable Suction unit
			Portable Ultrasound
			Portable Ventilators
			Portable X-ray
		Skilled Human Resource	Anesthetist
			General physician
			Gynecologist
			Lab technicians
			Medical first responders
			OT assistants
			Paramedics
			Radiologist
			Surgeon
			Trauma Specialist
	Search and Rescue	Cutter	Bolt cutters (Shears)
			Chains Saw-Bullet
			Chain Saw-Diamond
			Chipping Hammer

			Circular Saw with Diamond Blade (Electric)
			Cold Cutters
			Cutters-Hydraulic
			Cutters-Battery
			Electric Drill
			Gas Cutters
			Pneumatic Chisel
			Steel Cutter/Grinder
		Heavy Engineer Equipment	Bulldozers wheeled/Chain
			Cranes-Heavy Duty, Fork type
			Critical Supplies
			Dumper
			Earth movers
			Recovery vans Beams Type
			Snow Beeters Wheeled
			Tipper-Heavy Duty
			Trucks-Aerial Lift
		Lifting Equipment	Air Lifting bags (Different capacity)
			Iron shod levers, 10 ft. long
			Jack with 5 ton lift
		Light Equipment	Aspects Blanket
			Axe
			Basket
			B.A. Set
			Blanket
			Bucket
			Ceiling Tackle
			Chains- 6 feet (3 ton lift)
			Crescent/adjustable wrenches
			Crow bar
			Door Breaker
			Glass remover (Punch Mark)
			Gloves-Rubber, Tested up top 25,000
			Hacksaw
			Hand Tool set
			Heavy Axe
			Heavy Block of Fulcrum

			Helmet
			House/hose fitting
			Jumping Cushions
			Knife Salvage
			Lifting tackle- 3 ton
			Matok
			Pick axe
			Public Address System
			Pumb
			Rescue Rams
			Rope
			Scaffold poles for sheer legs
			Set of rope tackle (3 sheave- 2 sheave)
			Shovel
			Single sheave snatch block
			Sledge hammer
			Slotted Screwdrivers
			Smoke Blower Exhauster
			Soaking kit
			Spade
			Stretcher harness (set)
			Traps 4 × 4 meters
			Two handled cross cut-saw
		Lighting arrangement	Electric Generator (10 kv)
			Electric Torch
			Inflatable Light Tower
			Lanterns
			Light Mast
			Telescopic Pneumatic Mast (Light)
		Skilled Human resource	Search and Rescue Teams for Collapse
			Search and rescue Teams
		Spreaders	Spreaders-Battery
			Spreaders-Hydraulic
	Shelters	Critical Supply	Water Tank
		Pre-fab shelter	FRP Shutter
			Polypropylene Corrugated Unifold Shelter
		Sheets	Corrugated Galvanized Iron Sheet

			Plastic Sheet
			Polythene Sheet
			Tarpaulin
		Shelters /Rehabilitation Centers	Mahila Mandal Bhawan
			Office Building
			Panchayat bhawan
			School
			Yuva Mandal Bhawan
		Tents	Tent Arctic
			Tent Extendable 2 meters
			Tent extendable 4 meters
			Tent 40 Lbs
			Tent 80 kgs
			Tent MK-III Private
			Tent Store

FIRE / FOREST FIRE

Type of Disaster	Activity	Material Type	Material name
Fire / Forest Fire	Fire Fighting	Breathing Apparatus set	Breathing Apparatus – Compressor
			Breathing apparatus – Self Contained
		Critical supplies	Dry Chemical Powder
			Fire Fighting Foam
			Halons
		Fire extinguishers	ABC Type
			CO2 Type
			DCP Type
			Foam Type
			Halons Type
		Fire fighting Equipments	Fire Proof Sheet
			Fire Proximate Suits
		Fire/rescue Tenders	B.A. Van
			Control van
			DCP Tender
			Fire Tender
			Foam Tender
			Hazmat Van
			Hydraulic Platform

			Rescue Tender
			Turn Table Ladder
		Ladder	Aluminum Ladder
			Extension Ladder
			Rope Ladder
		Protective equipments- Specialized	Clothing – Chemical protective
			Suit – fire approach
			Suit – fire entry
			Suit – fire proximity
			Suit – NBC
		Pumps	Air Compressor
			Pump – Floating
			Pump – High pressure, portable
		Skilled human resource	Aviation – fire fighting team
			High Rise Buildings – fire fighting team
			Mines – fire fighting team
			Nuclear Power Plant – fire fighting team
			Oil Installation – fire fighting team
			Ports – fire fighting team
			Thermal Power Plant – fire fighting team
	Health Services	Critical Supplies	Anti Snake Venom
			Bronchodilators
			Chlorine tablets
			Halogen
			Vaccines
		Equipment	CT Scan
			First aid kits
			Incubators for Adults
			Incubators for Children
			MRI
			Spine boards
			Stretcher Medical Evacuation
			Stretcher Normal
		Hygiene	Reservoirs Treatment Tank
			Water Filter

			Water Tank
		Lifesaving Equipments	Mechanical Ventilators
			Defibrillator
		Mobile units	Mobile Blood Bank
			Mobile Hospital
			Mobile Lab Service
			Mobile Medical Van
			Mobile OT Unit
		Portable Equipment	Portable ECG
			Portable Oxygen cylinders
			Portable Suction unit
			Portable Ultrasound
			Portable Ventilators
			Portable X-ray
		Skilled Human Resource	Anesthetist
			General physician
			Gynecologist
			Lab technicians
			Medical first responders
			OT assistants
			Paramedics
			Radiologist
			Surgeon
			Trauma Specialist
	Search and Rescue	Cutter	Bolt cutters (Shears)
			Chains Saw-Bullet
			Chain Saw-Diamond
			Chipping Hammer
			Circular Saw with Diamond Blade (Electric)
			Cold Cutters
			Cutters-Hydraulic
			Cutters-Battery
			Electric Drill
			Gas Cutters
			Pneumatic Chisel
			Steel Cutter/Grinder
		Heavy Engineer Equipment	Bulldozers wheeled/Chain
			Cranes-Heavy Duty, Fork

			type
			Critical Supplies
			Dumper
			Earth movers
			Recovery vans Beams Type
			Snow Beeters Wheeled
			Tipper-Heavy Duty
			Trucks-Aerial Lift
		Lifting Equipment	Air Lifting bags (Different capacity)
			Iron shod levers, 10 ft. long
			Jack with 5 ton lift
		Light Equipment	Aspects Blanket
			Axe
			Basket
			B.A. Set
			Blanket
			Bucket
			Ceiling Tackle
			Chains- 6 feet (3 ton lift)
			Crescent/adjustable wrenches
			Crow bar
			Door Breaker
			Glass remover (Punch Mark)
			Gloves-Rubber, Tested up to 25,000
			Hacksaw
			Hand Tool set
			Heavy Axe
			Heavy Block of Fulcrum
			Helmet
			House/hose fitting
			Jumping Cushions
			Knife Salvage
			Lifting tackle- 3 ton
			Matok
			Pick axe
			Public Address System
			Pump
			Rescue Rams
			Rope
			Scaffold poles for sheer legs
			Set of rope tackle (3 sheave-

			2 sheave)
			Shovel
			Single sheave snatch block
			Sledge hammer
			Slotted Screwdrivers
			Smoke Blower Exhauster
			Soaking kit
			Spade
			Stretcher harness (set)
			Traps meters
			Two handled cross cut-saw
		Lighting arrangement	Electric Generator (10 kv)
			Electric Torch
			Inflatable Light Tower
			Lanterns
			Light Mast
			Telescopic Pneumatic Mast (Light)
		Skilled Human resource	Search and Rescue Teams for Collapse
			Search and rescue Teams
		Spreaders	Spreaders-Battery
			Spreaders-Hydraulic
	Shelters	Critical Supply	Water Tank
		Pre-fab shelter	FRP Shutter
			Polypropylene Corrugated Unfold Shelter
		Sheets	Corrugated Galvanized Iron Sheet
			Plastic Sheet
			Polythene Sheet
			Tarpaulin
		Shelters/Rehabilitation Centers	MahilaMandalBhawan
			Office Building
			Panchayatbhawan
			School
			YuvaMandalBhawan
		Tents	Tent Arctic
			Tent Extendable 2 meters
			Tent extendable 4 meters
			Tent 40 Lbs

			Tent 80 kgs
			Tent MK-III Private
			Tent Store

NUCLEAR BIOLOGICAL AND CHEMICAL

Type of Disaster	Activity	Material Type	Material name	
Nuclear Biological and Chemical	Health Services	Critical Supplies	Anti Snake Venom	
			Bronchodilators	
			Chlorine tablets	
			Halogen	
			Vaccines	
			Equipment	CT Scan
				First aid kits
				Incubators for Adults
				Incubators for Children
				MRI
				Spine boards
				Stretcher Medical Evacuation
		Stretcher Normal		
		Hygiene		Reservoirs Treatment Tank
				Water Filter
			Water Tank	
			Lifesaving Equipments	Mechanical Ventilators
		Defibrillator		
		Mobile units		Mobile Blood Bank
			Mobile Hospital	
			Mobile Lab Service	
			Mobile Medical Van	
			Mobile OT Unit	
		Portable Equipment	Portable ECG	
			Portable Oxygen cylinders	
			Portable Suction unit	
			Portable Ultrasound	
			Portable Ventilators	
			Portable X-ray	
			Skilled Human	Anesthetist

		Resource	
			General physician
			Gynecologist
			Lab technicians
			Medical first responders
			OT assistants
			Paramedics
			Radiologist
			Surgeon
			Trauma Specialist
	NBC related	Critical supplies	Decontamination solution
			Lodate tablets
		NBC Specialized equipments	Air Sampler – battery operated
			Body bags
			Capping kit – fir chlorine leak
			C.D Kit danger make
			Containers of AFFF
			Containers of Soda ash and Hydroxide
			Decontamination gears
			Direct reading dosimeter
			Distress signal unit
			Detector kit – for poison in water
			Emergency response guide book
			First aid kit as per MFR
			First aid kit NBC type A
			First aid kit NBC type B
			Flame ionization Detector
			GM Survey meter
			High visibility vest
			Leak Storing Device
			Leak Tester for B.A set
			LEL Meter
			Mini rad meter
			Monitor – for chemical agents
			Monitor – for contamination
			Multi gas detector with

			cut gum bottle
			NBC face mask
			Non sparking brush, brooms shovels
			Non sparking tool
			PH meter
			PH tester
			Pipe Squeezer
			Plastic drums
			Portable alpha monitor
			Portable decontamination apparatus
			Safety line with chemical resistant
			Safety touch
			Teletector
			TLD
			Traffic cones
			Ultra violet photo ionization detector
		Skilled human resource	Search and Rescue Teams for NBC
	Shelters	Critical Supply	Water Tank
		Pre-fab shelter	FRP Shutter
			Polypropylene Corrugated Unifold Shelter
		Sheets	Corrugated Galvanized Iron Sheet
			Plastic Sheet
			Polythene Sheet
			Tarpaulin
		Shelters/Rehabilita tion Centers	MahilaMandalBhawan
			Office Building
			Panchayatbhawan
			School
			YuvaMandalBhawan
		Tents	Tent Arctic
			Tent Extendable 2 meters
			Tent extendable 4 meters
			Tent 40 Lbs
			Tent 80 Kgs

			Tent MK-III Private
			Tent Store
	Tele Communication	GPS	GPS Hand sets
		Mobile phone	Mobile Phone CDMA
			Mobile Phone GSM
		Sat Phones	INMARSAT
			Mini-M3
			V-SAT
		Skilled human resource	Ham Radio Operators
		Video system	Camera Digital
			Video Camera Beta
			Video Camera Digital
			Video camera DVD
			Video Phone Set
		Wireless system	HF Sets Static
			UHF Sets Mobile
			UHF Sets Static
			VHF Sets Mobile
			VHF Sets Static
			Walkie Talkie Sets
	Transportation	Heavy vehicle	Bus
			Heavy Truck
			Jumper
			Loader
			Tractor
			Trailer
		Light vehicles	4 Wheel Drive Vehicle
			Matador
			Motor Cycle
		Medium Vehicle	Mini Bus
			RTV
			Truck
		Special vehicles	Equipment Toeing Tender
			Light Ambulance Van
			Medium Ambulance Van
			Mobilization Truck
			Road Roller
			Water Tanker – Large capacity
			Water Tanker–Medium capacity

8. RECOVERY AND RECONSTRUCTION PLAN

This is a very important aspect of the District Disaster Management Plan to restore the incident affected area back to its normalcy by way of taking up the restoration and reconstruction activities in the area. The strategy adopted for this as per the emergency functions assigned to the department at the district level and nodal departments will be as below:-

- 1.Short Terms Reconstruction activities
- 2.Long Term Reconstruction Planning

8.1 SHORT TERM RECONSTRUCTION ACTIVITIES

The nodal departments which are assigned the responsibilities of reconstruction and restoration activities perform these activities and restore the minimum basic infrastructure in the area which is vital for sustaining human life in the area. These departments are PWD, HIGHWAYS, EB, and RD departments. The following construction/restoration activities shall be taken on priority:-

i) Restoration Of Basic Infrastructure :-

This include the restoration of roads, bridges, drinking watersupply, electricity, communication network and roads/paths leading to the villages on priority basis taking minimal time so that other activities be taken on the priority. The above departments and the other nodal agencies which have been assigned these activities prepare their departmental plans for such restoration and reconstruction.

ii) Restoration/Repair of the lifelines/critical buildings :-

Another short term activities shall be to repair/reconstruct the life lines buildings/critical buildings which are necessary for treating the affected people or rehabilitating in these buildings as shelters. These buildings shall be identified by the concerned Village level Disaster Management committees and list shall be forwarded to the DDMA. Mainly these buildings shall be the hospitals, Schools, community centers, Govt. Offices etc.

iii) Restoration of the Damaged Houses :-

The govt. will assist the people to get their houses repaired by the agencies in the minimum time span so that they are able to return to their normal life cycle.

8.2 LONG TERM RECONSTRUCTION PLAN

Once the minimum basic infrastructure and the buildings repaired or restored the departments at the district level shall take immediate action for long term reconstruction of the area and all the elements which are necessary to

minimize the vulnerability of the fresh construction shall be incorporated in the plan and implemented properly. This will include the reconstruction of whole basic infrastructure if it has been damaged completely or beyond repair.

8.3 FINANCIAL GRANTS AND PROVISION

For restoration of the damaged buildings/houses the State Government has to make provisions for financial grants or the following strategy can be adopted:-

8.3.1 Insurance of the Buildings:-

Either the houses or the buildings should be insured in the district either by the owner or through the state govt. or on damage the return so received from the Insurance companies shall be utilized for reconstruction.

i) Short Term Loans: -

The govt. should extend the facility of short term loans to the affected families on subsidized interest rates.

ii) Assistance/financial aid: -

The govt. may provide the assistance/aid to the affected families may be through the existing schemes like Indira Awas Yojna/Rajiv Awas Yojna/Atal Awas Yojna etc or another special aid to the affected families schemes so the families under stress can be helped out in the reconstruction of their houses.

iii) Grants: - Another grant can be given to the affected families so that the person in distress can be helped out.

8.4 MEDICAL REHABILITATION

The persons who have witnessed the disaster might have been passing through the trauma or agony of losing their near and dear ones as well as the wounds they have received and the mental stress which they are passing through can't be imagined by the others. For which, physiological and psychological rehabilitation is a must.

Physiological Rehabilitation :-

The Chief medical officer shall constitute the appropriate teams which will visit the specific areas and regularly medically examine the persons so affected and will give the treatment.

9. STANDARD OPERATING PROCEDURES (SOPs) AND CHECKLISTS

SOP

General

During normal times maintenance of, equipments, other resources and other standards of services should be carried out regularly.

Normal time activity

- The departments to take appropriate measures to ensure the community participation.
- Every department must have their own disaster response plan to avoid confusion, delay in action and cost effectiveness.
- Orientation and training programmes accompanied by simulated exercise to be carried out regularly.
- Special skills required during emergency operation need to be imparted to all the officials and the staff of all the departments.
- To the extent possible, preventive measures as recommended in preparedness & mitigation document of DDMP should be undertaken to improve departmental capacity to respond to a disaster.
- Nodal person for every department to be selected.
- Access preparedness level and report to the Collector every 6 months.
- Maintain a list of disaster prone areas in the district.

On Receipt of warning

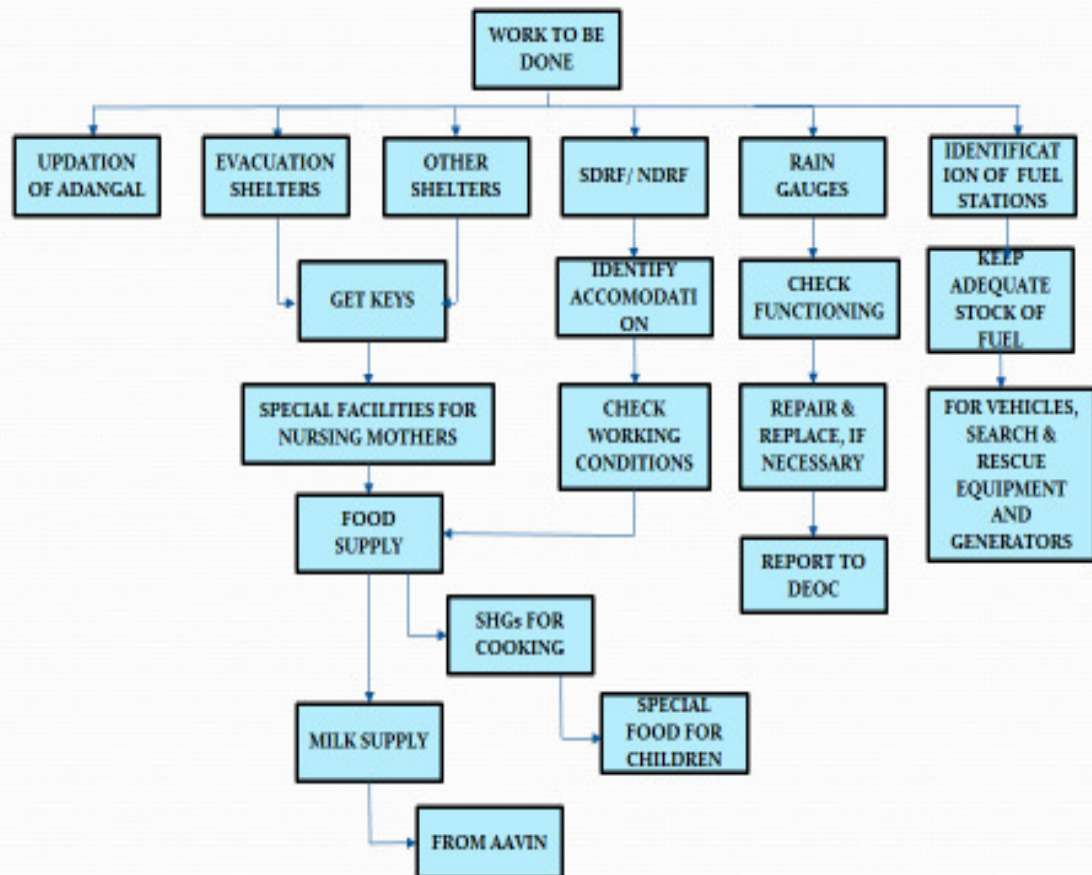
- All available staffs to be made available to the Collector for disaster management.
- If more personnel required, out of station officers, staffs those on leave may be recalled.
- Prepare list of retired persons and use them too as resources, during emergencies.
- All staffs should work under the overall supervision & guidance of District Disaster Manager/ Collector.
- Ensure every person working within the district come under the direction & control of DDM during emergency.
- Review and update precautionary measures & procedures and review with staff about the precautions that have been taken to protect equipments and also the disaster procedures to be followed.

- Fill departmental vehicle with fuel and park them in a protected area.
- Activate your control room and establish communication with District emergency operation centers & also with your departmental & field offices.

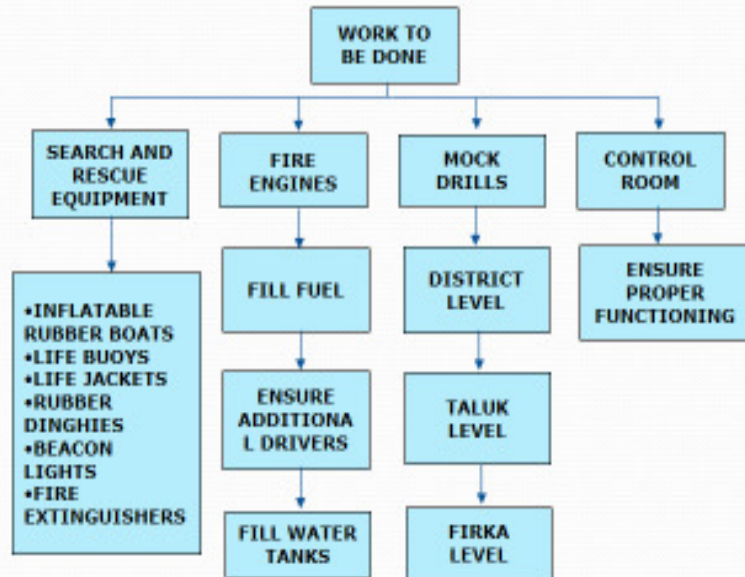
- | | |
|--------|--|
| Normal | carries out all emergency repairs |
| Normal | has a periodical checkup and Inspection of your resources. |
| Normal | Report all the activities to the head office. |
| Normal | Nodal Officer <ul style="list-style-type: none"> ➤ Should be familiar with pre-disaster precautions & post disaster procedures. ➤ Should be familiar with departmental procedures. |
| Normal | Should keep in ready list of all human/machinery resources with all details. |
| Normal | All departmental vehicles should be inspected, fuel tanks filled and batteries and electrical wiring covered. |
| Normal | Periodically check available stocks of equipments and materials that are needed. |
| Normal | Provide information to all concerned, about disaster, likely damages and information about ways to protect the same. |
| Normal | All valuable equipments and instruments should be packed in protective covering & stored in room the most damage-proof. |
| Normal | Establish work schedules to ensure that the adequate staffs are available. <ul style="list-style-type: none"> • Establish a public information center with a means of communication, to assist in providing an organized source of information. • Create awareness to NGO's other relief about the organization departmental resources. • Plan for emergency accommodations for Department staff. |

PREPARATORY WORK TO BE DONE BY VARIOUS DEPARTMENTS

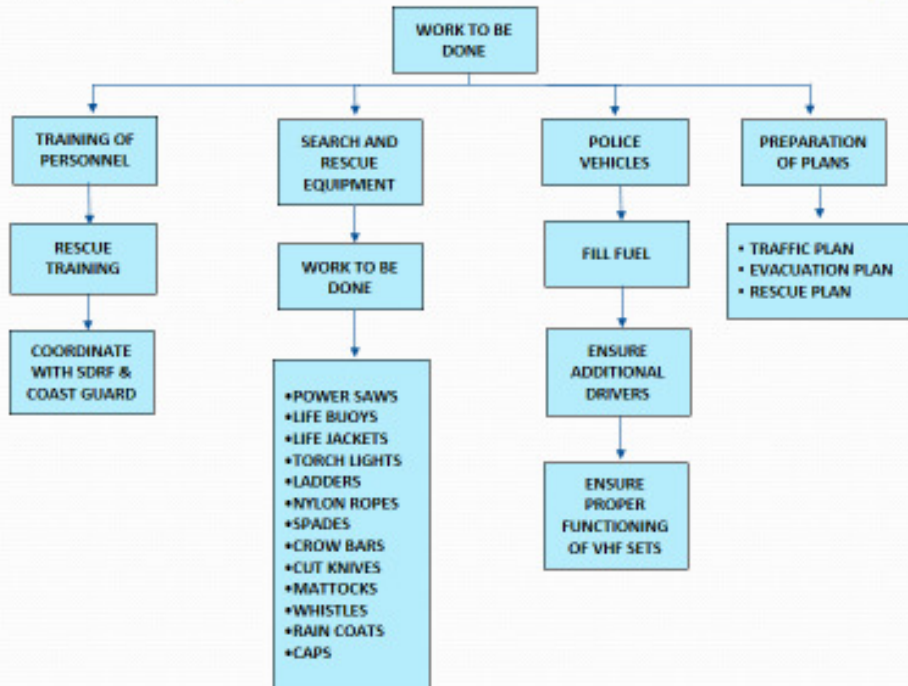
1. REVENUE & DISASTER MANAGEMENT DEPARTMENT



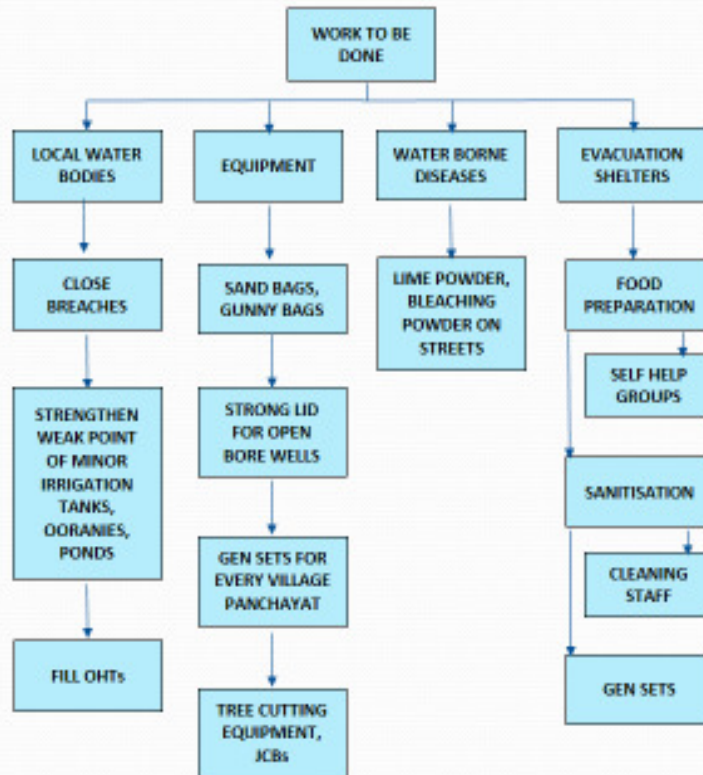
2. FIRE AND RESCUE DEPARTMENT



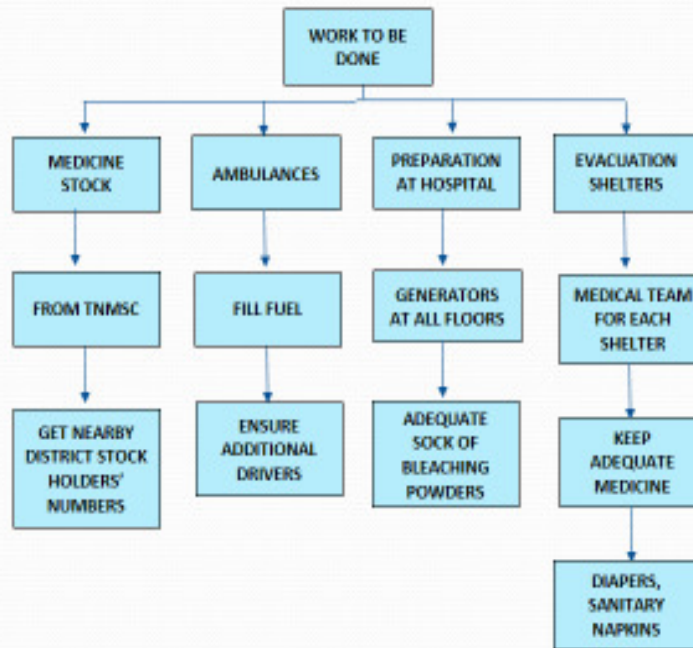
3. POLICE DEPARTMENT



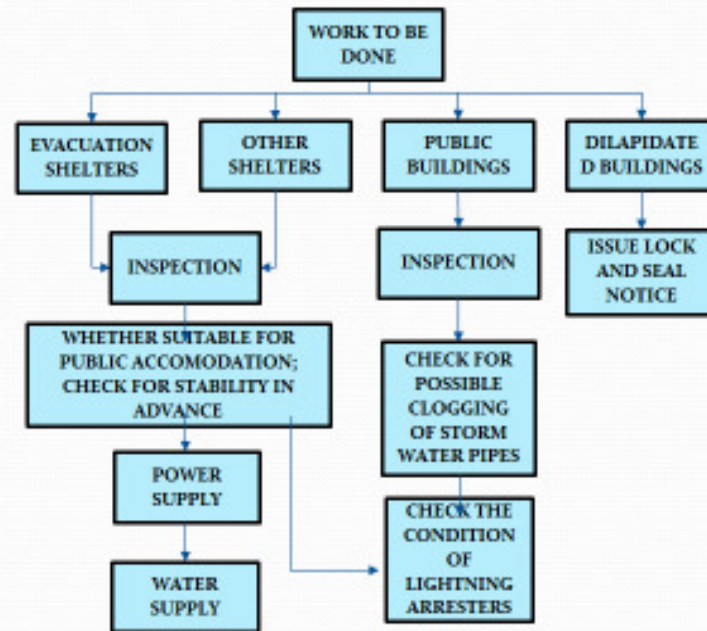
4. RURAL & URBAN LOCAL BODIES



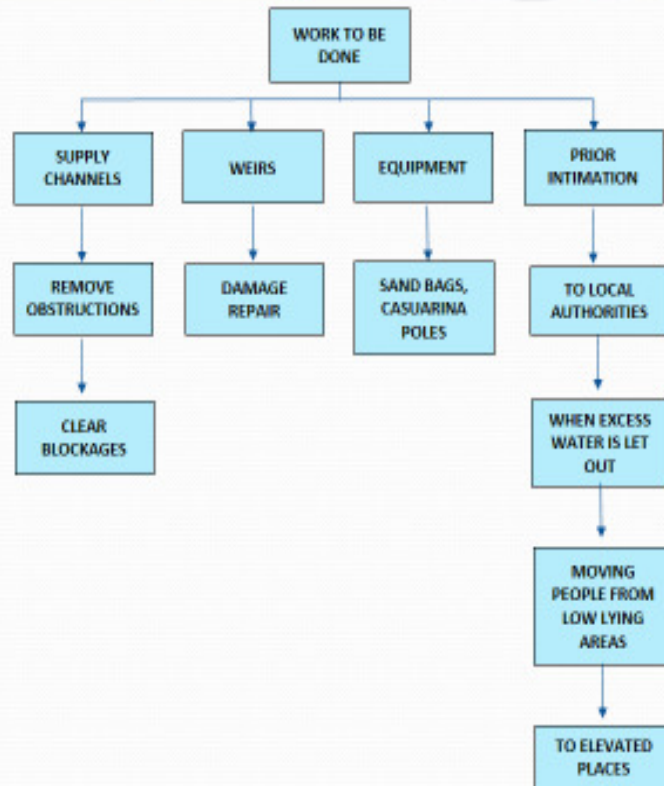
5. HEALTH DEPARTMENT



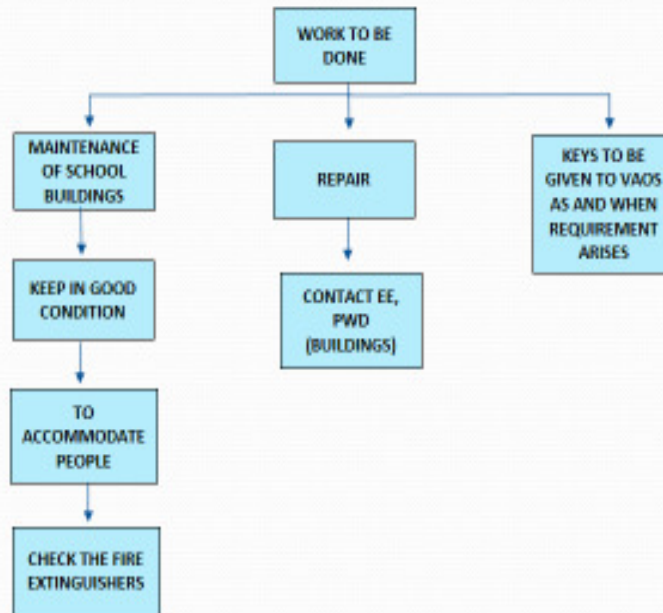
6. PWD (BUILDINGS) DEPARTMENT



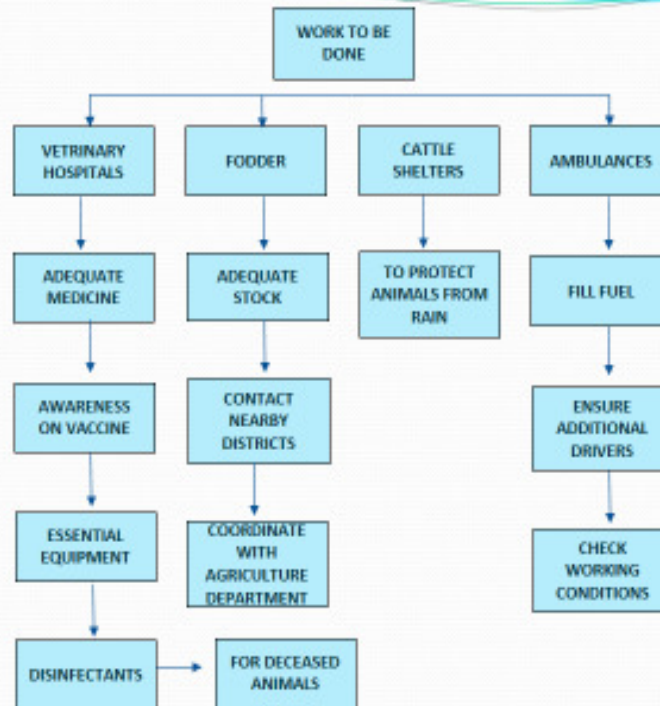
7. PWD (WRO) DEPARTMENT



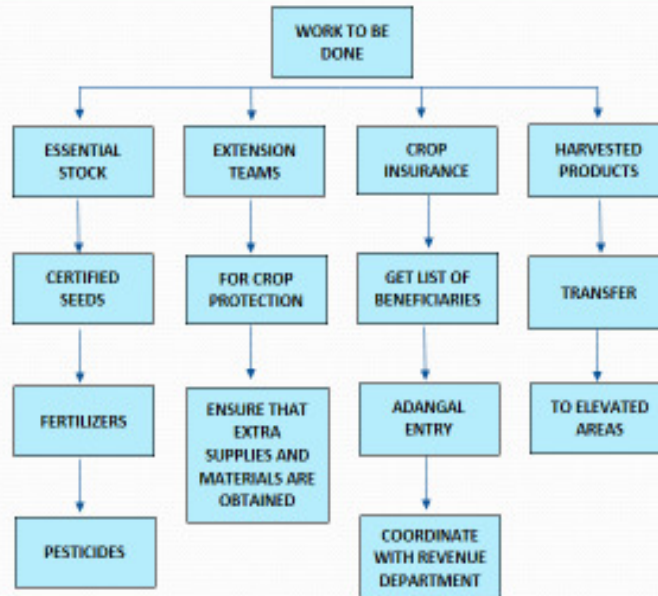
8. EDUCATION DEPARTMENT



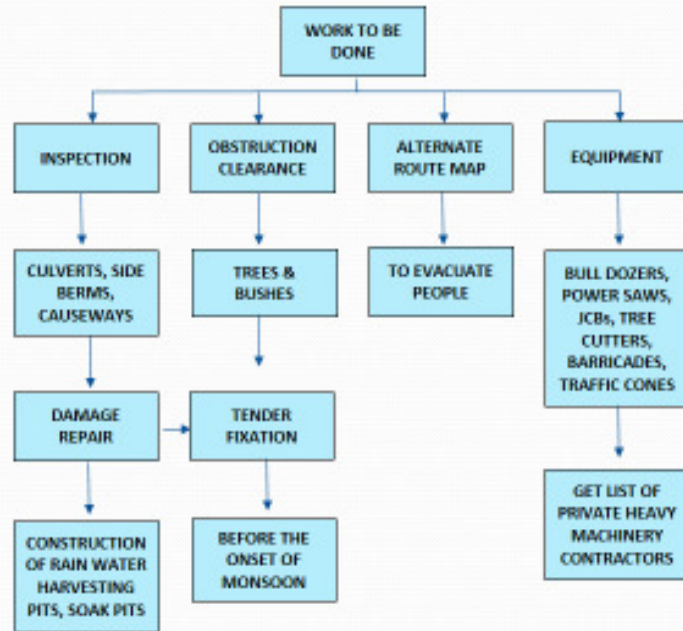
9. ANIMAL HUSBANDRY DEPARTMENT



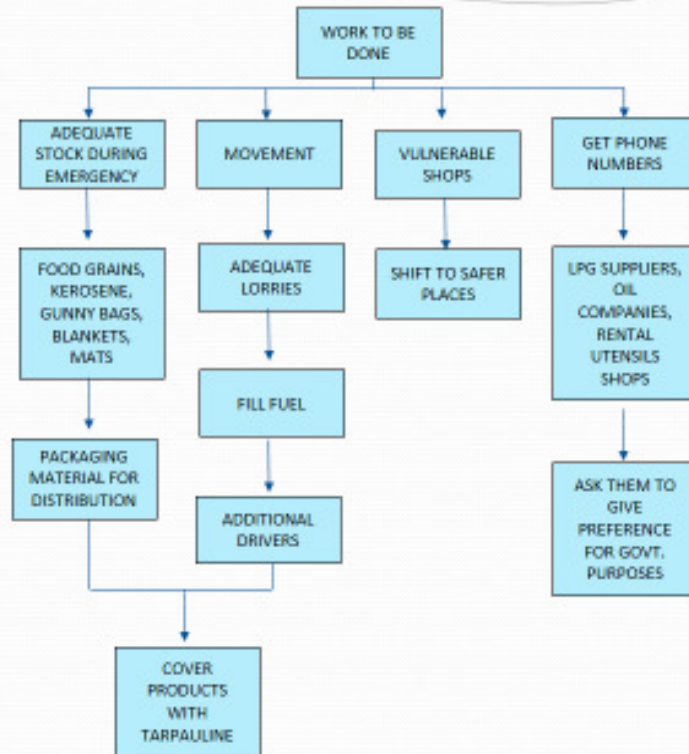
10. AGRICULTURE AND HORTICULTURE DEPARTMENT



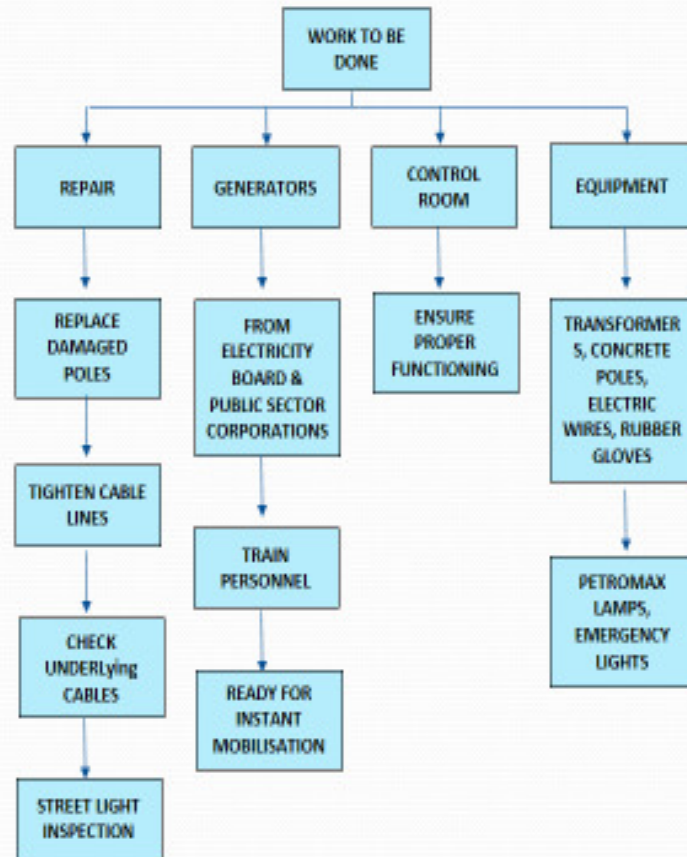
11. HIGHWAYS DEPARTMENT (STATE & NATIONAL)



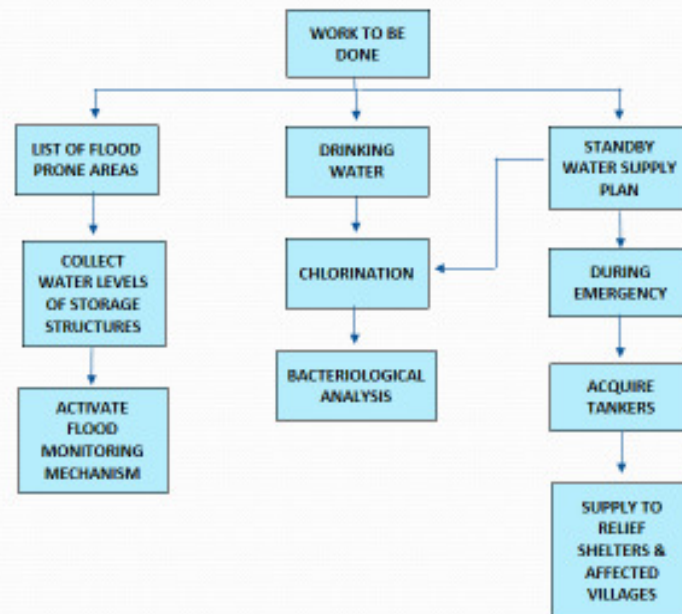
12. CIVIL SUPPLIES DEPARTMENT



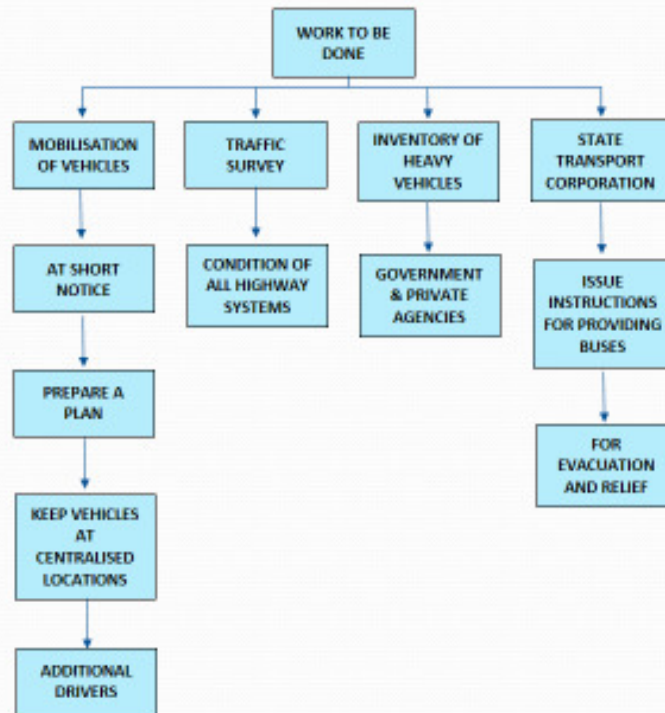
13. ELECTRICITY DEPARTMENT



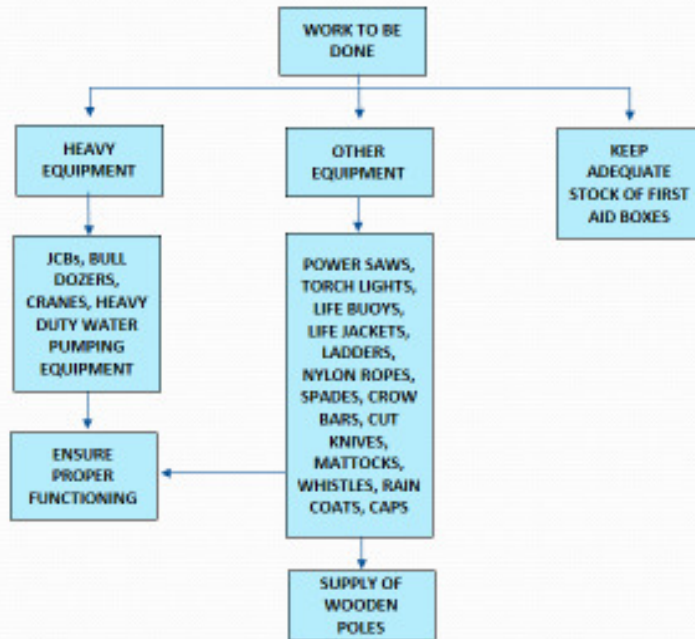
14. TWAD (TAMIL NADU WATER SUPPLY AND DRAINAGE BOARD)



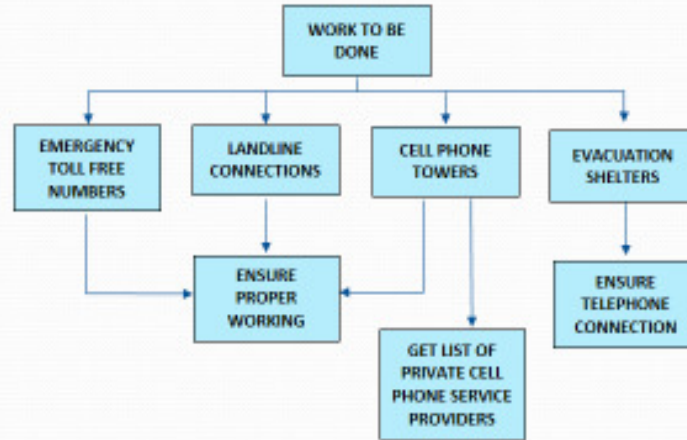
15. TRANSPORT DEPARTMENT



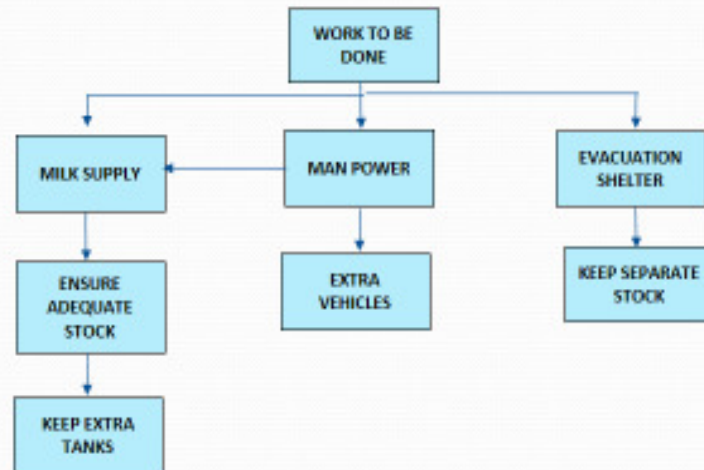
16. FOREST DEPARTMENT



17. TELEPHONE DEPARTMENT



18. MILK AND DAIRY DEVELOPMENT DEPARTMENT



REVENUE AND DISASTER MANAGEMENT DEPARTMENT

Normal Time Activities:-

1. To prepare a comprehensive and separate plan of his jurisdiction as well as the consolidated Taluk Disaster Management Plan (TDMP) in consultation with Block Development Officer (BDO) including the details of resources as a part of TDMP. TDMP should include,

a) A map of Disaster prone areas in the Taluk history of his Taluk, Geographical conditions, occupational details, settlements, Rain, irrigation and industries etc.

(b) Safe alternative routes to utilize during disaster in the disaster prone areas.

(c) Key officers of all the departments, staff, vehicles and buildings.

(d) Details of control room arrangement.

(e) Details of geographical groups and assignment of Zonal Officer consisting the staff of Taluk office & other taluk level officers etc.

(f) Details of food grain storage places in the Taluk & Fair Price Shops.

(g) Details of vehicles, boats and equipments available in the Taluk for rescue operation.

(h) Set up for communication to communicate the messages from village to village.

(i) Details & operating systems for Taluk Disaster Management Committee.

(j) List of NGOs and Self Help groups and their addresses and phone numbers in Taluk

(k) Orientation Training to various Taluk level officers and departments for effective functioning of control room, co-ordinations & operations.

(l) Details of salt pan workers & fisherman who can become the victims of Disasters, and sufficient arrangement to contact the owners of saltpan.

(m) Special appointments of persons in charge of control room.

(n) Hazard analysis, seasons, possibilities of disasters and review of Disaster History.

(o) Review of disaster prone areas, risks, response plan, resources and utility of resources & equipments.

(p) Strategy for disaster management.

(2) To update the VDMP & TDMP twice in a year.

(3) To check the condition of safe shelters in each village included in the VDMP during his visit to a particular village & if necessary, get it repaired by

co-coordinating with the local authorities, available financial resources & voluntary organizations.

(4) Repairing of roads & ways leading to safe shelters by coordinating with various development plans/schemes.

(5) Evacuation plan as a part of TDMP.

(6) To undertake development projects like rural housing, scarcity relief works, disposal of rainwater and water conservation and water harvesting.

(7) To co-ordinate scheme for poverty eradication, self-employment & the schemes of other departments.

(B) On receiving the warning

(1) To review the alarming situation in the meeting of TDMC headed by the R.D.O.

(2) Assigning the work as to what to be done by which officer in the case of disaster hits.

(3) To review and have co-ordination task.

(4) To alert & activate the functionaries related to early warning and communication looking to the possibilities of Disaster and will see that the warning messages are intimated to the members of DMTs quickly.

(5) Distribution of work for operation of round the clock control room.

(6) Compulsory presence of all Taluk level staff in their headquarters.

(7) To instruct all the staff to remain present at their respective places.

(8) To send the vehicles with mikes & sound system for the areas of top priorities.

(9) Shifting the people living in low lying areas, seashores, and economically weaker people socially and economically backward families & houseless families to the identified shelters.

(10) To send sub-zonal/zonal officers for search & rescue work, shifting & relief works in their respective TDMP/VDMP routes for the permanently disaster prone areas.

(11) To work out the arrangements for search & rescue operation, shifting of people and utilization of human resources at per necessity with the help of DMTs and local community through zonal officers.

(12) To arrange for temporary shelter for the people evacuated on giving the warning in advance.

- (13) To procure the vehicles to shift the people to the safer place when necessary.
- (14) To undertake the operation of forceful evacuation of people if they are not ready to leave even after warning.
- (15) To arrange for food, drinking water, medicines at temporary shelters and relief camps with the help of local NGOs, doctors, industrial houses etc.
- (16) To make in advance preparations for relief activities through local NGOs, Industrial houses, and donors over and above normal norms of the relief.
- (17) To work out the financial estimates for search & rescue and immediate relief and procure enough help from the district authority.

(C) Post disaster activities:-

- (1) To segregate the villagers & areas victimized by the disaster & activate the DMTs.
- (2) To start relief activities including emergency relief distribution and work out the strategy of damage assessment and provide the formats for the same & explain to all the staff members.
- (3) To guide the team members about the payments of relief accident to damage as per the rules and policies of the government before the start the duty.
- (4) To make transparent arrangements at village & Taluk level for the transportation and distribution of Government relief amount & materials.
- (5) To make due arrangements to see that there should be no haphazard distribution of relief material so that needy people are not deprived of it.
- (6) To arrange for drinking water and essential things at community kitchen/relief camps as per the necessity.
- (7) To work out the primary estimates of the damage.
- (8) To provide the correct information of damage to the district administration and control room.
- (9) To undertake the rescue operations to save the trapped people through DMTs, trained police personnel & swimmers on need base.
- (10) To requisite more vehicles for rescue work, shifting the people to temporary/permanent dispensary for treatment through DMTs, NCC, Home guards, local police, Para military forces etc.
- (11) To arrange for identification of the people who died and maintain the dead bodies till legal procedure is over.

(12) To immediately dispatch the damage survey teams consisting the technical persons from the various departments.

(13) To make arrangement for the transport to bring back the people to their areas after the disaster.

TELECOM DEPARTMENT

Normal Time Activities : -

(1) While preparing a separate plan regarding telephones in his jurisdiction should include the following details of resources : -

- (a) Details of all the staff members under him.
- (b) Details of buildings, vehicles, and equipments under him including the contractors and the vehicles and equipments used by them.
- (c) Maps showing the details of telephone exchanges, D.Ps, important telephone lines, hot lines, telex lines, microwave towers under him with statistical data.
- (d) Details of telephone numbers of water supplies, Control Room, hospitals, drainage system, railway stations, bus depots, strategically important places, ports, Army Air force Navy camps, Jail, Police Station and other sensitive places, light houses, major industrial units, and other communication channels which can be used during emergency.
- (e) Action plan for repairs/alternative arrangement in case of disruption of telephone line and microwave towers.
- (f) Inspect the telephone exchanges/sub exchanges in the damage prone area at every 3 months.
- (g) To make an action plan to avail immediately and timely, telephone poles, D.Ps, transformer to the established the communication system.
- (h) To prepare an action plan to avail temporarily, technical personnel from the nearby district, staff and vehicles from the talukoffice which are not affected in consultation with district authority.

(2) To appoint and an officer not below the rank of telephone inspector to co-ordinate the taluk control room during emergency.

(3) To maintain the equipment under them such as diesel generators, dumpers, generator, cutters, tree cutters, ladders, ropes, flood lights, shovels, axes, hammers, RCC cutters, cabal wires, fire equipments, de-dusting

equipmentsetc; which can be used during emergency and ensure every month that these are in working condition.

(4) To ensure that the telephone lines at the shelters, emergencies hospital, police stations, Control Room and other place of emergencies services which can be used during disaster are not disrupted.

(5) To prepare a list of public the properties related to the telephone department which are in the damage prone areas and will make advance arrangements to lessen the damage.

(B) On Receiving the warning:-

(1) To contact the Taluk Control Room and assist in the work assigned to him as a part of his duty.

(2) To ensure that the staff under his control are on duty at the headquarters.

(3) To assign work to his subordinate officers/employees as per the TDMP and send them to the sites.

(4) To receive instructions from the Taluk Liaison Officer and will do the needful.

(5) To ensure the availability of resources included in the TDMP and establish contacts for the same during emergency.

(6) Consult the liaison officer to discontinue the units which are damage prone or for the safety of the people and the property.

(7) Make groups having vehicles for emergency work and will assign the areas out of affected areas to them.

(8) To set up a temporary control room for the exchange of information for emergency work and will appoint a nodal officer.

(C) Post disaster Activities: -

(1) To follow the instruction of the Taluk Liaison Officer.

(2) To perform the duties assigned to him for search and rescue work.

(3) To deploy the resources and men power available to manage the disaster.

(4) To review the situation regarding disconnected telephone lines due to safety majors and reestablish the communication network as soon as possible.

(5) To send the Disaster Management Teams [Task Forces] with necessary equipments for restoration of the telephone lines speedily where the lines are disrupted and to such places; which are strategically important.

(6) He will contact the Circle Officer or the Central Control Room to obtain the equipments, machines vehicles, manpower, and technical personnel to restore the telephone lines.

(7) To arrange to obtain external help to manage the disaster.

(8) To prepare a primary survey report of damage in his area and will send the same to taluka / district control room and also to his administrative head within 6 hours.

(9) To arrange for temporary hotlines services or temporary telephone connections at TalukControl Room, Hospitals, Shelters, Ports, Jails, Police Station, Bus depots etc.

(10) To immediately under take the emergency repairing works.

Forest Department:

Objective

Forest protection

- Access the extent of damage to forests, nurseries & storage places.
 - Assess requirements to salvage or replantation.
 - Establish contract with remote sensing department to assess damage.
 - To ensure employment assurance to disaster hit people, afforestation measure should be co-ordinated with DRDA
 - To ensure stabilization of slops afforestation measures should be coordinated with soil conservation department.
- Pest & disease monitoring system should be developed.

AGRICULTURE

Objective

- Restore to agricultural operation
- Crop protection
- Restore agriculture market.

On receipt of warning:

- Determine what damage, posts of diseases may be expected and what insecticides will be required.
- Ensure speedy, should of extra supplies.
- Set up extension terms for crop protection.
- Provide information to all concerned about disasters, likely damages to crops and plantations and information about ways to protect the same.
- Extension officers should be assisted to
 - Establish work schedules to ensure availability of adequate staff.
 - Set up teams of extension personnel & assistants for disaster sites.

Relief & Rehabilitation:

- Assess the extent of damage to soil, crops plantation.
- Assess to requirements for replantation or salvaging.
- Make extensive use of soil and water testing laboratories.
- Estimate the requirements of
 - Seeds
 - Fertilizers
 - Pesticides & Labour
- Organize transport, storage and distribution of requirements.
- Ensure whether full picture of risks is maintained by a pest and disease monitoring system.

- Assist farmers to reestablish their contacts with agriculture produce market.
- Ensure whether appropriate prices are offered to farmers.

TANGEDCO

Objective

Normal time activity:

Establish a disaster management tool kit comprising cable cutters, pulley blocks, jungle knives, axes, crowbars, ropes, hacksaws and spanners at each sub-station.

In a disaster situation:

- Assist the authorities to make arrangements for standby generators from the time of receipt of alert warning in
 - Hospitals
 - Water supply stations
 - Collector office
 - Police station
 - Telecommunication buildings
- Review the total extent of damage to power supply stations

Relief Rehabilitation:

- Arrange for clearing of damaged poles & salvage of conductors and insulators.
- Begin repair/construction work at the earliest.
- Assist hospital in establishing emergency supply by assembling generators and other emergency equipments.
- Establish temporary electricity supplies for
 - Other by public facilities, public water system etc.,
 - Transit camps, feeding center, relief camps, and district control room.
 - Relief material go downs.
- Assess damages on the recommendation of Higher Authorities send
 - Cables, poles, transformers & other needed equipment.
 - Vehicles & additional tools.

PUBLIC WORKS Department

Objective

- Restoration of roads to their normal condition.
- Repair/reconstruction of public utilities and buildings.

On receipt of warning

- Heavy vehicles to be moved to areas likely to be damaged and secured in a safe place.
- Inspection of all roads, bridges, government buildings & structures must be done.
- Endangered structures are to be identified.
- Extra transport vehicles to be dispatched and stationed at safe and strategic spots along routes likely to be effected.

Emergency tool kits must be made available and should include

- Crosscut saws
- Axes
- Power chair saw
- Sharpening files
- Chains & tightening wrenches
- Pulley block with chair and rope
- Designation of routes strategic to evacuation and relief should be identified.
- Establish a priority listing of roads to be opened first for Egg. Roads to hospitals & main trunk routes.
- Give priority attention to urgent repair works in disaster affected areas.
- Identify location & gratify of construction materials required for setting up transit and relief camps & feeding centers.

POLICE DEPARTMENT

Objective

To maintain Law & Order.

Normal time Activity

- Assess preparedness level and report the same periodically.
- Maintain list of disaster prone areas in the district.
- To facilities handling of road accidents involving hazarders materials, organize training on hazarders chemicals for police officers.

On receipt of warning:

- Establish radio communication with SEOC, DEOC & other departmental offices.
- Provide officer-in-charge-police or the field staff based on the need with authorization to
 - Recruit casual labours.
 - Procure emergency tool needed equipment & materials locally.
 - Expend fund for emergency need

- Provide guards as needed for depots such as co-operative food store & pole shops etc.
- Identify anti-social elements & take precautionary measures.
- To build confidence among public.

After Disaster

- Dispatch officers immediately after disaster to systematically identify and assist people & communities in life threatening situations.
- Assist community in identification & transportation of seriously injured people.
- Assist & encourage community in road-clearing options.
- Regulate traffic & identify roads that are to be made one-way to be blocked, alternate routers, and overall traffic on arrangement.
- Patrol on all highways & other access roads to disaster site.
- Provide security in transit & relief camp, affected villages, hospitals & medical centers.
- Divert traffic away from disaster area.
- Provide security arrangement for WIP & VIP visit.
- Take necessary action against hoarders, black marketers & manipulation of relief material.
- Activate public information center in conjunction with other government offices to
 - Respond to personal inquiries about the safety of relatives in the affected areas.
 - Compile statistics about affected communities, lathes, complaints & needs.
 - Respond to the many specific needs that will be presented.
- Serve as a rumour control center reassures the public.
- Carry out standard postmortem procedures.
- Monitor need & welfare of sheltered people in relief camps.
- Co-ordinate with military service personnel in the area.

HEALTH DEPARTMENTH

Objective

- To provide efficient & quick treatment
- To prevent outbreak of epidemic.

On receipt of warning:

- Stock emergency medical equipment that may be required for disaster.
- To obtain extra supplies of medical items determine type of injuries/illness expected and drugs & other medical items required.
- Train all hospital staff about disaster, likely damages & effects and information about ways to protect life, equipment and property.

- Discharge all ambulatory patients.
- Relocate Non-ambulatory patients to the safest areas within the hospital.
- Ensure safest rooms are
 - On ground floor
 - Rooms in center of the building that are away from windows.
 - Rooms with concrete ceiling
- Provide candles, matches, lanterns & extra clothing to patients for their comfort.
- Assemble and sterilize surgical packs
- Cover the stock with polythene as an added safety measure.
- Store sterilized surgical pack in protective cabinet.
- Pack all valuable instruments in a protective covering.
- Store-rooms are to be most damage proof.
- Unplug all electrical equipments when disaster warning is received.
- Check for a buffer stock of fuel.
- Check generator for its operation.
- Arrange for emergency supplies of anesthetic gases.
- Categorize and check stocks of equipments & drugs in following manner.
 - Drugs used in treatment of cuts & fractures.
 - Drugs used for treatment of disaster, water-borne disease & flue.
 - Drugs use to treat burns and tight infections.
 - Drugs for deterioration including breathing equipments.
 - Assess the level of medical supplies in stock including
 - Fissure materials
 - Surgical dressings
 - Splints
 - Plaster rolls
 - Disposable needles and syringes
 - Local antiseptics
 - Prepare area for receiving large number of casualties.
 - Develop emergency admission procedures.
 - Orient field staff, standards of services, procedures including tagging.
 - Establish work-schedules to ensure adequate staff are available for in patient needs.
 - Organize in house emergency medical teams to ensure adequate staff to handle emergency casualties.

- Set up teams of doctor, nurses and dresses for visiting disaster affected areas.
- Establish health facility and treatment centers at disaster sites.
- Clarify procedures between
 - Peripheral hospital
 - Private hospital
 - Blood bank
 - General hospital
 - Health services established at transit camp, relief camp & affected villages.
 - Maintain check post & surveillance at Transport depot & all entry and exit points from affected area, especially during threat or existence of an epidemic.
 - Develop an injury & disease monitoring system.
 - Carry out monitoring epidemics, water and food quality and disposal of waste in transit and relief camps, feedings centers and affected villages.
 - To protect staff from hostile actions and also to keep curious persons from entering hospital area seek security arrangements.
 - Create awareness to local rescue group and ambulance team about the resources in each hospital.

WATER RESOURCES DEPARTMENT

Objective

- To restore water supply to the affected area
- To monitor flood situation
- To protect irrigation infrastructure.
- To restore damaged infrastructure.

Normal time activity

- Identify flood prone rivers and areas.
- Activate flood, monitoring mechanism.
- Mark water level gauges on rivers, dams & reservoirs.
- Establish disaster management tool kits at sub divisional level.

On receipt of warning:

- Inform people to store emergency supply of drinking water.
- Make sure whether the hospital storage tank is full.
- Inspect inlet and outlet to tanks to ensure water ways are unobstructed.

- Well secure may repairs/bender construction activity with sandbags, rock falls etc.
- Organize and Monitoring continually
 - Wells
 - Intake structures
 - Pumping stations
 - Pumping mains
 - The treatment plant
 - Bunds of dams.

After - Disaster

- Carry out emergency repair of all damages to water supply system.
- Assist health authorities to identify appropriate source of portable water.
- Take necessary precautions to ensure that no water is accessed from unacceptable sources by sealing such arrangements or by porting department guards.
- Arrange for alternate water supply and storage in all transit camps, feeding centers, relief camps, cattle camps is also the affected areas fill normal water supply is restored.
- Ensure whether portable water supply is restored.
- Inspect round the clock and repair bunds of dams, irrigation channels, control gates and overflow channels.
- Inspect and repair pumps, generators, motor equipment and station building.
- Send vehicles and any additional tools & equipments needed.
- Make available a standby water supply.
- If existing supply is disrupted establish procedures for emergency distribution of water.
- Acquire tankers and establish other temporary means of distributing water on emergency bares.
- Acquire containers and storage tanks for storing water.
- Maintain minimum level of stocks including tools and disinfectants for emergencies.

ANIMAL HUSBANDARY DEPARTMENT

Objective

- To treat injured cattle.
- To protect and care abandoned/lost cattle.

On receipt of warning:

- Stock emergency medical equipments and drugs that is required during disaster.
- Ensure extra supplies of medical items & materials.
- Educate all staffs about disaster, likely damages, effects and information about ways to protect life, equipment & property.

- Set up teams for visiting disaster site.

After disaster

- Organize transfer of injured live stock from village to veterinary aid centres wherever possible.
- Establish cattle camps and additional veterinary aid centre at disaster sites.
- Establish requirement of water, fodder and animal feed for cattle camps and organize the same.
- To avoid outbreak of any epidemic ensure adequate sanitary conditions.
- Develop injury and disease monitoring system.
- Maintain enough stocks of surgical packs.

This chapter explains about the operations and responsibilities of the line departments that are to be involved during disasters.

Communication:

Aim: Restoration of communication facility.

Objective:

To ensure the smooth flow of information that can reach at State/District level in a time sensitive manner.

Difficulty that may arise during disaster:

- Due to the panic created in the community, congestion in the network may occur because of increased calls.
- Clear picture about the extent of damage to communication can't be arrived from the initial reports.
- The affected site may cut off from the DEOC/SEOC.
- The officials on site may find difficulty in communication.

Line department/Nodal Agency:

BSNL

Supporting Departments:

NIC, Police, EB, Private telecom/mobile operators.

Law & Order:

Aim:

Protecting the property and valuable commodities of the public.

Objective:

- To control crowd.
- To avoid riot situations.

Difficulties:

- People will gather at a place.
- Panic situation may be there.
- Crowds may go out of control.

- Chances for riots will be there.

Nodal officer: Superintendent of Police.

Supporting Agency:

Home guards, Defense, Revenue.

Evacuation:

Aim:

Evacuation of affected people to a safer place during disaster.

Objective:

- To establish evacuation plan.
- To identify fastest evacuation routes.
- To establish alternate route.
- To co-ordinate evacuation logistics during field operation.

Difficulties that may arise:

- Buildings may get damaged and would not remain serviceable.
- Many structures may get damaged simultaneously.
- An urgent read may arise to evaluate large quantity of people.

Nodal officer: Rural & development concerned.

Supporting Departments: Police, Home Guards, RTO, Transport, NGO's, VOs'.

Water supply:

Aim:

To provide hygienic drinking water to be affected population.

Objective:

- To provide basic quantity of clean drinking water.
- To provide water for other purposes.
- To prevent water from contamination.
- To prevent spread of water contaminated diseases through supply of hygienic water.

Nodal officer: E.E (TWAD) P.O (DRDA)

Supporting Departments: E.E (WRO), Comer Municipal Corporation.

Medical Response & Trauma Counseling:

Aim:

To treat injured people and to reduce fear.

Objective:

- To look after emergency treatment for injured people.
- To give Trauma counseling for needy people.

Difficulties:

- Outbreak of epidemic diseases.
- Hospital services may get affected.
- Larger need for emergency medical services by affected population.

Nodal officer: J.D (Health)

Supporting Departments: D.D (Health), Dean, A.D (Health), CMO, Red Cross, NSS, Pvt, Hospitals, V.O, District Malaria officer.

Electricity:

Aim:

Restoration of electricity distribution system after a disaster.

Objective:

- To repair power station damages.
- To repair power the damages.

Difficulties:

- Major electricity failure may be there.
- Electricity failure may be prolonged.
- Panicked people.
- Occurrence of halt of all activity.
- Jamming of communication networking system in the affected site may happen.

Nodal officer: S.E (TNEB)

Supporting Departments: Electrical wings in PWD & DRDA.

Helpline & Warning Dissemination

Aim:

To circulate information to public about the welfare of citizens of affected areas.

Objectives:

- To manage tremendous flow of information.
- To provide helpline.
- To provide warning dissemination.

Difficulty:

- Flood of information may be there.
- Confusion about injured population may occur.
- The communication with affected areas may be paralyzed.

Nodal officers: Revenue.

Supporting Departments: PRO, NIC, NGO, and VO.

Equipment Support, Debris & Road Clearance:

Aim:

To re-establish ground routes.

Objective:

- To clear out debris in the affected places.

Difficulty:

- Accessibility to disaster affected area depends upon reestablishment of ground routes.
- Early damage assessment may be incomplete, inaccurate and general.
- Rapid assessment may be required to determine response time.
- Requirement of Engineers & Masons in large scale for inspection of present buildings.

Nodal officers: E.E (PWD), D.E (Highways)

Supporting Departments: Municipal Commissioner, DRDA, and BDO.

Transportation:

Aim:

Providing smooth transportation to all areas.

Objective:

- To ensure quick & safe movement of materials and humans.
- To co-ordinate the use of transportation resources to support the emergency needs.

Difficulty:

- Infrastructures of the state civil transportation will sustain damages.
- Access to the disaster area will be limited.
- Routes may be damaged or repaired limiting accessibility to affected area.
- Congestion of transportation services due to movement of relief supply.

Nodal officer: G.M (Transport) & RTO

Supporting Agency: Pvt Transporters, NGO, and VO.

Relief (Food, Clothes & Shelter)

Aim: Disbursing relief materials to nullify the massive destruction of life and property

dueto disaster.

Objective:

- To ensure co-ordination of activities involving with emergency provisions.
- To provide temporary shelter.
- To provide emergency mars feeding.
- To provide bulk distribution of relief supplies to disaster.
- To provide the basic needy supply to disaster managers and relief workers.

Difficulties:

- Shortage of critical resources may arise.
- Affected area may be larger.
- At the time by resource shortage immediate assistance to the community may arise.

Nodal officer: District Supply Officer.

Supporting Departments:

Revenue, J.R. (Co-operation), DR, R.M (TNCSC), Revenue, Transport, NGO, Red Cross & VO.

FORMATS AND REPORTS

In the event of any disaster, preliminary report and action taken report should be sent to the Government within 24 hrs. Thereafter, daily reports on losses & relief activities undertaken should be sent. Formats for effective monitoring of relief camps are developed which can be used for review of situation at local level by the concerned authorities

FORMAT: ACTION TAKEN REPORT ON THE DISASTER

Name of the District :

Nature of Disaster :

Date of Occurrence :

Time :

Details Name of the District: Nature of disaster event	Y/N	Remarks
Details of Villages/towns affected: Overall assessment of impact <ul style="list-style-type: none"> ➤ Estimated persons affected ➤ Estimated loss of human lives ➤ Estimated number of injury ➤ Estimated loss of crops ➤ Estimated loss of houses ➤ Estimated loss of livestock 		

PRELIMINARY REPORTS

Details Name of the District: Nature of disaster event	Y / N	Remarks
Details of Infrastructure <ul style="list-style-type: none"> ➤ Road transport ➤ Power Supply ➤ Water Supply ➤ Telecommunication ➤ Irrigation systems ➤ Buildings 		
Immediate Requirements: <ul style="list-style-type: none"> ➤ Assistance for search and Resource ➤ Food ➤ Clothing 		

<ul style="list-style-type: none"> ➤ Water ➤ Medical Assistance ➤ Ambulances ➤ Fire Brigades ➤ Police ➤ Transport ➤ Manpower ➤ Equipments ➤ Other Materials 		
--	--	--

(To be sent by the Collector immediately on the receipt of the occurrence of the Disaster Event.

Name:

Designation:

Date:

Signature:

ACTION TAKEN REPORT

Action Taken	Y / N	Remarks
<ul style="list-style-type: none"> ➤ Action taken (Y/S) ➤ Evacuation vulnerable population 		
Completed underway <ul style="list-style-type: none"> ➤ Transit shelters provided to evacuees (Y/S) ➤ Location of evacuees 		
Supplies of the following arranged: <ul style="list-style-type: none"> ➤ Food (Y/S) ➤ Fuel (Y/S) ➤ Water (Y/S) ➤ Lighting (Y/S) ➤ Medicine (Y/S) 		
Established contact with: <ul style="list-style-type: none"> ➤ Superintendent of Police (Y/S) ➤ Sub-Divisional Magistrate (Y/S) ➤ Fire Brigade (Y/S) ➤ Civil Surgeon (Y/S) ➤ Defence Services (Y/S) ➤ Railways (Y/S) ➤ Tehsil (Y/S) ➤ Superintendent Engineer (I&PH) 		

(Y/S) ➤ Public Works Department (Y/S) ➤ RTO/RM (Y/S)		
Other Action Taken: TNSTC		
Name: Designation: Date: Signature:		

Daily Resource Requirements Proforma for Relief

Name of the District:

S. No.	Item	Number/Quantity

Name:

Designation:

Date:

Signature:

DAMAGE ASSESSMENT

Damage assessment reports are to be submitted after the completion of relief activities:

Formats for reporting on various losses such as loss of life, injuries, property, live stock, crops and plantations have been evolved to monitor on a day to day basis the impact of the disaster. Efforts have also been made to assess damage done to infrastructure. It is assumed that all these information would be helpful not only in the assessment of losses but also requirement for relief to figure but the recovery and also for the payment of compensation.

LOSS OF HUMAN LIFE

S.No.	Number of Villages	No. of Victims				Total
		Adult		Children		
		M	F	M	F	

HUMAN INJURIES (PERMANENT)

S.No.	Number of Villages	No. of Victims				Total
		Adult		Children		
		M	F	M	F	

HUMAN INJURIES INCAPACITATION (SEVERE / GRIEVOUS)

S.No.	Number of Villages	No. of Victims				Total
		Adult		Children		
		M	F	M	F	

HUMAN INJURIES (MINOR INJURIES)

Sl. No.	Number of Villages	No. of Victims				Total
		Adult		Children		
		M	F	M	F	

LOSS OF CATTLE

S.No.	Name of the Village	Cow	Bullock	Buffalo	Sheep	Goat	Birds	Others	Total

DETAILS ON LOSS OF LIFE

S.No.	Name of the Victim	Address	Age	Sex	Cause of death	Date and time of incident

Name:

Designation:

Date:

Signature

DETAILS ON INJURIES

S.No.	Name & Address of Victim	Age	Sex	Cause of injury	Nature of Injury	Date & Time of Incident
Total						

Name:

Designation:

Date:

Signature:

DAMAGE TO HOUSES

S. No.	Name of the Village	Nature of Damage		Total
		Part	Full	
	Hut			
	Pucca			
	Kuccha			
	Total			

DAMAGE TO CROPS

Nature of Damage:

S. No.	Name of the Village	Name of the Crop	Area in Hec/Acre	No. of Parttadars

STATEMENT OF TOTAL EXPENDITURE ON PAYMENT OF RELIEF

District :

Nature of Disaster :

Duration of Disaster :

S. No.	Nature of Compensation	Number of beneficiaries	Amount Spent
1.	Loss of life		
2.	Permanently incapacitated		
3.	Temporary injured		
4.	Loss of crop		
5.	Loss of plantation		
6.	Loss of cattle		
7.	Fully destroyed house		
8.	Partially damaged house		
9.	Loss of tools of trade/Business		
	Total:		

Name:

Designation:

Date:

Signature:

DETAILED STATEMENT ON PAYMENT OF RELIEF

Nature of Disaster :

Name of the Village :

Date :

Nature of the Damage:

S. No.	Name & Address	Age	Sex	Amount of relief

CHECK LIST FOR INSPECTION

Action Taken	Y/N	Details/Remarks
Location approved/conveyed to District Control Room Police Control		
An officer appointed as "Officer-in-charge-police"		
Accommodation should be provided for the following: <ul style="list-style-type: none"> ➤ Protection against adverse weather conditions ➤ Treatment for minor ailments and minor injuries ➤ Control over access and egress evacuation ➤ Equipped with a mobile PA system ➤ Update on disaster situation ➤ Drinking water ➤ Food arrangements ➤ Adequate lighting arrangements ➤ Sanitation facilities ➤ Easy accessibility for transport to and from the DCR ➤ Facilities for storage of bulk belongings of evacuees ➤ Facilities for accommodation of cattle and pets 		
Police Personnel provided		
Information desk available		

Inspected by :

Designation :

Dates :

CHECK LIST

(To be filled and submitted to District Control Room and the department head)

Action Taken	Y/N	Details/Remarks
Managed by: <ul style="list-style-type: none"> ➤ District control room ➤ Government ➤ Voluntary relief organizations ➤ Red cross ➤ Salvation Army ➤ Meals on Wheels ➤ Religious organizations 		
Location approved by district control room		
Protection against adverse weather conditions		
Person in-charge designated for: <ul style="list-style-type: none"> ➤ Overall in-charge of feeding centre ➤ Shifts (Supervisor) ➤ Kitchen ➤ Store/stock control ➤ Food distribution ➤ Hygiene and sanitation 		
Care and comfort and transport of volunteers		
Adequate arrangements made for: <ul style="list-style-type: none"> ➤ Crowd control ➤ Police protection ➤ Food resources ➤ Storage of rations appropriate for control of insects and rodents in stores ➤ Infant foods ➤ Milk distribution centers ➤ Fire control measures ➤ Cleaning of premises where food is handled ➤ Area for eating on-site ➤ Drinking water ➤ Cleaning of utensils ➤ Disposal of waste water ➤ Disposal of leftovers ➤ Kitchen equipments ➤ Cooking 		

<ul style="list-style-type: none"> ➤ Utensils ➤ Detergents, disinfectants, brushes, clothes, brooms and other housekeeping necessities 		
--	--	--

CHECK LIST

(To be inspected by camp Officer and sent)

Action Taken	Y/N	Details / Remarks
Location approved/conveyed to district control room		
Protection against adverse weather conditions		
Whether the site has adequate buildings		
Site has adequate space for buildings temporary shelters		
Separation of groups necessary		
Is there sufficient slops for drainage during rains		
Managed by: <ul style="list-style-type: none"> ➤ Government ➤ Voluntary relief organizations ➤ NGOs ➤ Religious organizations ➤ International relief organizations 		
Person in-charge designated for: <ul style="list-style-type: none"> ➤ Officer-in-charge of relief camp ➤ Shifts (Supervisor) ➤ Kitchen ➤ Stores/Stock control ➤ Relief distribution ➤ Hygiene and sanitation 		
Adequate arrangements made for: <ul style="list-style-type: none"> ➤ Telephone lines and other communication links ➤ Easy accessibility for transport to and from SOC ➤ Facilities for storage of bulk belongings of evacuees ➤ Access point ➤ Exit points ➤ Fire fighting ➤ Crowd control 		

<ul style="list-style-type: none"> ➤ Feeding centre (refer to checklist) ➤ Medical facilities ➤ Potable water ➤ Water for other purposes ➤ Food storage ➤ Storage of relief materials ➤ Lighting ➤ Recreation space ➤ Educational facility ➤ Sanitation blocks ➤ Disposal of waste water ➤ Disposal of waste 		
Police desk		
<p>Arrangements for staff and Volunteers:</p> <ul style="list-style-type: none"> ➤ Tents, bedding etc., ➤ Transport ➤ Rest and recreation facility ➤ Space for office work ➤ Personal kits ➤ Sanitation blocks 		
<p>Records to be kept:</p> <ul style="list-style-type: none"> ➤ Expenses on administration and management ➤ Cash and credit vouchers ➤ Issue of relief tickets ➤ Issue of gratuitous relief ➤ Cash disbursements ➤ Issue of relief materials ➤ Receipt of cash ➤ Inventory of Valuables with families ➤ Missing persons ➤ Persons requiring special assistance ➤ Births and deaths ➤ New arrivals ➤ Departure ➤ Inventory of non-consumables (dead stock register) 		

Inspected by:

Designation:

Signature:

Date:

FORMAT : DISTRICT LEVEL INFORMATION ON CAMP SITE

(For all transit and relief camp sites to be filled in District Collector and forwarded to Emergency operations Centre)

Name of the District ----- Number of Camp -----

Sites -----

As on -----

S. No.	Name of the Camp Site	Managed By	Number of households	Number of the persons in the household in the camp (including head of household)				Number of Cattles in Camp
				Adults		Children		
				M	F	M	F	

HEALTH DEPARTMENT REPORT

Format: Information on the deceased

(To be filled in for each deceased person)

Name of Village/Town -----

Name of Disaster -----

1. Identification Number
2. Name and address of the deceased
3. Age
4. Sex
5. Occupation
6. Caste
7. Annual family Income
8. Whether residing in the state more than 15 years
9. Day, time and date when the body was recovered
10. Location where the body was found
11. Identified by
12. Panchnama Done (Y/N)
13. Postmortem Done (Y/N)

- 14. Transferred to Mortuary (Y/N)
- 15. Handed over to relatives (Y/N)
- 16. Disposal of as unclaimed (Y/N)
- 17. Reported to Police (Y/N)

Name:

Designation:

Date:

HEALTH DEPARTMENT REPORT

Format: Information on the injured

Name of Villages/Town:

Nature of Disaster:

1. Identification No.
2. Name and Address of injured
3. Age
4. Sex
5. Occupation
6. Caste
7. Annual family Income
8. Whether residing in Himachal Pradesh for more than 15 years
9. Day, time, date when the body was recovered
10. Location where the injured reported
11. Nature of injury or complaint
12. First aid given at OPD (Y/N)
13. Admitted as indoor patient (Y/N)
14. Admission No.
15. Date and Time of Admission
16. Date and Time of discharge
17. Transferred to other hospital (Y/N)

(Name and address of the hospital to be recorded)

Name:

Designation:

Date:

10. THE LINKAGES WITH DEVELOPMENTAL PLAN

Nodal Ministries at Union Level :

Ministries Responsible for various categories of Disasters:

Disaster	Ministry / Department
Earthquake and Tsunami	MHA / Ministry of Earth Sciences/IMD
Flood	MHA / Ministry of Water Resources/CWC
Cyclone	MHA / Ministry of Earth Sciences/IMD
Drought	Ministry of Agriculture
Biological Disaster	Ministry of Health and Family Welfare
Chemical Disaster	Ministry of Environment & Forests
Nuclear Disaster	Ministry of Atomic Energy
Air Accident	Ministry of Civil Aviation
Railway Accident	Ministry of Railways

Nodal Departments at State level

Sl. no.	Type of hazard	Primary agency / Department	Supporting agencies / Department
Water and Climate related Disasters			
1	Floods	Department of Fire and Rescue	IMD, CWC, ES&T
2	Cloud Burst	Department of Fire and Rescue Department of Revenue	IMD and Revenue
3	Droughts	Department of Agriculture	IMD, CWC, Revenue
4	Thunder and Lightning	Department of Revenue	Revenue
Geologically Related Disasters			
5	Landslides and Mudflows	Geological Wing of Department of Industries, PWD, PD& UD	GSI, Ministry of Earth Sciences
6	Earthquakes	Department of Environment	IMD, Ministry of Earth Sciences/GSI
7	Dam Failures/ Dam Bursts	PWD(WRO)	Fire and Rescue
Chemical, Industrial And Nuclear			
8	Chemical and industrial Disasters	Departments of industries/Department of labour	EB, Departments of labour & employment, Home, NDRF

9	Nuclear Disasters	Department of Home	Central Ministry of Atomic Energy
---	-------------------	--------------------	-----------------------------------

Accident Related Disasters			
10	Forest Fires	Forest Department	Fire Department
11	Urban Fires	Department of Home(Fire)	Fire Department
12	Major Building Collapse	Department of UD	PWD, Health, Home and Admn
13	Serial Bomb Blasts	Department of Home	Admn, Health and Family Welfare
14	Festival related disasters	Department of Home	Admn, Health and Family Welfare/Department of Art language and culture
15	Electrical Disasters and Fires	HPSEB/ MPP and Power	Home, Health and Revenue
16	Air, Road and Rail Accidents	Department of Transport, Indian Railway and Civil Aviation/GAD	Home, Health and Family welfare
17	Boat Capsizing	Home	Home, Health and Family Welfare and Admn.
18	Village Fire	Department of Home	Home, Revenue, Health and Family Welfare
Biologically Related Disasters			
19	Biological Disasters and Epidemics	Department of Health	Home, Revenue and NDRF
20	Pest Attacks	Department of Agriculture and Horticulture	Home, Revenue. and NDRF
21	Cattle Epidemics	Department of Animal Husbandry	Home, Revenue. and NDRF
22	Food Poisoning	Department of Health	Home, Revenue. and NDRF

Nodal Agencies for Early Warning

Following are the Nodal agencies in the Government of India and in the state mandated for early warning of different natural hazards:

S. no.	Disaster	Agencies	Agencies at State level
1	Cyclone	Indian Meteorological Department	Agriculture Department
2	Tsunami	Indian National Centre for Oceanic Information Services	N/A
3	Floods	Central Water Commission	Home
4	Landslides	Geological Survey of India	Geology wing of industry Department.
5	Avalanches	Snow and Avalanches Study Establishment SASE (DRDO)	Department of Environment Science & Technology
6	Heat & Cold Waves	Indian Meteorological Department	Department of Revenue

GEOLOGICAL SURVEY OF INDIA

(For landslide related issues)

Sl. no.	Officer / designation and location of deployment	Telephone (Office)	Email id
1	Commissioner of Geology and Mining	044-22501873 /74 044-22501158 044-22500225 (Fax)	geomine@nic.in
2	Assistant Director, Mines, Namakkal	04286-280993 97862 - 74513	

INDIAN METEOROLOGICAL DEPARTMENT

(For weather related early warning and data)

Officer	Telephone (Office)	Email id
Deputy Director general of Meteorology, Regional Meteorological Centre, Chennai	044-28271951 044-28271581 (Fax)	acwctp@gmail.com

CENTRAL WATER COMMISSION

(For floods/flash floods and early warning thereof)

Name of Officer / Designation and Location of Deployment	Telephone (Office)
Chief Engineer Cauvery & Southern Rivers Circle Sangamam Gandhimanager, Peelamedu Coimbatore-641004	0422-2513227 0422-2512243 (Fax)

AIR HQR (EXCHANGE NO-23010231)

(For requisition of Air force in disasters)

Name of Officer / Designation and Location of Deployment	Telephone (Office)
Sulur Airforce Station No 5 BRD Airforce Coimbatore-641401	0422-2683970 0422-2683686 (Fax)

ARMY HQR (EXCHANGE NOS-23010131/23018197)

(For requisition of army during disasters)

Name of Officer / Designation and Location of Deployment	Telephone (Office)	Email id
Wellington Army School Brig SK. Sangwan Wellington The Nilgiris-643232	0423-2230213 0423-2234431 (Fax)	ceowellington@gmail.com

ALL INDIA RADIO

(For broadcasting services)

Designation	Contact No.	Address
Station Director	044-24984060 044-24995877 044-24995877 09444019160	Air.7. Kamarajarsalai Mylapore Chennai-4 chennai@air.org.in

BHARAT SANCHAR NIGAM LIMITED, HP CIRCLE

Designation	Contact No.	Address
Chief General Manager (TN Circle)	044-28290919 cgmtn@bsnl.co.in	7 th floor BSNL ADMIN Building 16- Gleams Road Chennai-6

CONTACT DETAILS OF NDRF OFFICERS
(For Specialized response during disasters)
NDRF Head Quarter
NDRF BATALLIONS

Office Address	Contact No.	Email id
4 th Bn NDRF PO-Suraska Campus Arrakonam, Vellore, TamilNadu	04177-246594 Mob: 09442105169	<u>tn04_ndrf@nic.in</u>

INDICATIVE LAYOUT OF THE PLAN
INDIAN OIL CORPORATION
(For POL and LPG)

Designation	Contact No.	Address
Executive Director	044- 28330121	Indian oil Bhavan 139 MG Road Chennai-34

CENTRAL PUBLIC WORKS DEPARTMENT
(For road clearance, machinery and manpower)

Designation	Contact No.	Address
Special Director General	044-24464711 044-24463711 (Fax) <u>sdgsrcpwd@nic.in</u>	G wing 1 st floor RajajiBhavan 3 rd Avenue Besant Nagar Chennai-90

11. BUDGET AND OTHER FINANCIAL ALLOCATIONS

With change of paradigm shift in DM from the relief-centric to proactive approach of prevention, mitigation, capacity building, preparedness, response, evacuation, rescue, relief, rehabilitation and reconstruction, effort would be made to mainstream and integrate disaster risk reduction and emergency response in development process, plans and programmes of the Government at all levels. This would be done by involving all the stakeholders –Government organisations, research and academic institutions, private sector, industries, civil society organization and community. DDMA will ensure mainstreaming of disaster risk reduction in the developmental agenda of all existing and new developmental programmes and projects which shall incorporate disaster resilient specifications in design and construction. Due weightage will be given to these factors while allocating resources. Project which help in reducing the existing vulnerability of the area would be given preference over projects which are likely to enhance it.

11.1 MITIGATION FUNDS :

The disaster response funds would be used by the DDMA towards meeting expenses for emergency response, relief, rehabilitation in accordance with the guidelines and norms laid down by the Government of India and the State Government. The mitigation funds shall also be used by the DDMA's for the purpose of mitigation.

The Government has enhanced the monetary limits of the Officers under Treasury Rule 27, vide the G.O. (Ms.) no. 12, Revenue and Disaster Management Department, Disaster Management Wing, D.M. II section, dated : 12.1.2024 as follows :-

Commissioner of Revenue Administration	Upto Rs.75.00 lakhs
District Collector	Upto Rs.40.00 lakhs
Revenue Divisional Officer	Upto Rs.10.00 lakhs
Tahsildar	Upto Rs.5.00 lakhs

11.1.1 RESPONSIBILITIES OF THE STATE DEPARTMENTS AND AGENCIES

All State Government Departments, Boards, Corporation etc. will prepare their DM plans including the financial projections to support these plans. The necessary financial allocations will be made as part of their annual budgetary allocations, and ongoing programmes. They will also identify mitigation projects and project them for funding in consultation with the SDMA/DDMA to the appropriate funding agency. The guidelines issued by the NDMA is a various disasters may be consulted while preparing mitigation projects.

11.2 FINANCIAL ARRANGEMENTS

11.2.1 TECHNO-FINANCIAL REGIME:

Considering that the assistance provided by the Government for rescue, relief, rehabilitation and reconstruction needs cannot compensate for massive losses on account of disasters, new financial tools such as catastrophe risk financing, risk insurance, catastrophe bonds, micro-finance and insurance etc., will be promoted with innovative fiscal incentives to cover such losses of individuals, communities and the corporate sector. In this regard, the Environmental Relief Fund under the Public Liability Insurance Act, 1991, enacted for providing relief to chemical accident victims is worth mentioning. Some financial practices such as disaster risk insurance, micro-finance and micro-insurance, warranty on newly constructed houses and structures and linking safe construction with home loans will be considered for adoption

12. MONITORING AND EVALUATION

12.1 Preparation and updation of DDMP

The organizational structure suggested in DDMP will be based on following three concepts:

- Plans will work only in the case when present organizational structure is responsible to its non-emergency duties i.e. if a job is done well everyday; it is best done by that organization during emergency.
- Crisis should be met at the lowest and most immediate level of government. Plans call for local response supplemented if necessary, by the next higher jurisdiction.
- Voluntary response and involvement of the private sector should be sought and emphasized. The emergency management partnership is important to all phases of natural and man-made disasters.

District Disaster Management Plan of the district shall be a public document. The DDMP is the sum and substance of all the Horizontal and Vertical disaster management plans in the district. Horizontal plans include plans prepared by line departments such as Police, Fire Service, MMC, I & FC dept., Civil Defence and other line departments and the Vertical plans include Sub divisional plans, Community plans, School plans, Hospital plans etc. at the lower level and state disaster management plan and National disaster management plan at the higher level.

- Preparation of the District Disaster Management Plan is the responsibility of the District Disaster Management Committee of the district. The first draft plan is to be discussed in the DDMC and later the Chairperson of the DDMC shall rectify it.
- The same procedure is to be followed in the updating of the plan document. The District Disaster Management Plan is to be updated yearly by the District Disaster Management Committee. In order to update the document, all vertical and horizontal plans shall be collected and incorporated to the District Disaster Management Plan (DDMP).
- After each updating of the District Disaster Management Plan (DDMP), a version number shall be given serially. Copy of the updated

document shall be circulated to each stakeholder of disaster management in the district.

12.2 Regular Updating of District Disaster Management Plan (DDMP)

Besides the above procedure of updating of the DDMP, a regular data collection system shall be set up at the district Emergency Operations Centre (EOC) and the data will be verified and uploaded by the EOC in-charge under the supervision of Chairperson, DDMC.

12.3 Post Disaster Evaluation Mechanism

Disasters are always unexpected. Each disaster causes huge loss of human lives and property. And every disaster repeats after a particular interval. Also lessons learnt from a particular disaster will help to plan for another potential hazard.

The DDMC Chairman shall make special arrangements to collect data on a particular disaster irrespective of size and vulnerability. This post disaster evaluation mechanism shall be set up with qualified professions, experts and researchers and the collected data shall be thoroughly crosschecked and documented in the EOC for further reference. This document shall be made with proper attention keeping in view the relief and rehabilitation measures.

12.4 Co-ordination with various agencies

The initial response to a Disaster is usually provided by the emergency services supported by local authority, but many agencies can become involved. The emergency services have to maintain a state of readiness so that they can provide a rapid response and alert local authorities and other services as soon as possible. All organizations that need to respond quickly to a disaster should have arrangements which can be activated at short notice. These arrangements should be clearly established and promulgated.

Although involvement of different emergency services like Police, Fire Brigade and Hospital services is inevitable, some other Public Utility Services, such as local bodies, Railways, Air lines, etc., have to be involved also in most cases for dealing with the situation effectively. All such agencies are very different organizations, with different hierarchies and chains of command and responsibility, all taking different languages with different areas of expertise and priorities. If rescue and recovery work is to be effective, all these different

agencies have to work together in a co-ordinate way. All these agencies, therefore, have to be aware of each other's areas of responsibility and systems of working. Comprehensive discussion and agreement among these agencies in the planning stage and communication of the decisions down the chain of command to the lowest functionary of each agency and their training is, therefore, of utmost importance so that they know as to who is responsible for that and are aware of their roles and responsibility and can appreciate the need for Multi-Service Involvement in such a situation.

12.5 Conclusion

The different departments of the District Government are assigned various activities. The Departmental Manuals of these departments lay down the responsibilities of different officers, including responsibilities for preventing disasters and for initiating appropriate response activities in the events of a disaster. However, this plan is not restricted to the responsibilities prescribed in the respective departmental manuals. It makes an effort to provide an institutional mechanism for a quick and co-ordinate response. The officers of different resource organizations are expected to initiate action on their own in the event of a disaster or a threat of a disaster. But, they are certainly expected to keep the District Magistrate and EOC informed of the action being taken by them and act promptly as per the directions from the higher authority.

In a disaster situation, a quick rescue and relief missions is essential. However, the ensuring damage can be minimized to a considerable extent if adequate preparedness levels are achieved. Indeed, it has been noticed in the past, that as and when attention has been paid to adequate preparedness measures, the loss to life and property has been considerably reduced

13.1 Do's and Don'ts of all possible Hazards

13.1.1 Earthquake:

Earthquakes usually give no warning at all.

i) Before the earthquake:

- Now is the time to formulate a safety plan for you and your family. If you wait until the earth starts to shake, it may be too late. Consider the following safety measures:
- Always keep the following in a designated place: bottled drinking water, non-perishable food, first-aid kit, torch-light and battery-operated radio with extra batteries.
- Teach family members how to turn off electricity, gas, etc.
- Identify places in the house that can provide cover during an earthquake.
- It may be easier to make long distance calls during an earthquake. Identify an out-of-town relative or friend as your family's emergency contact. If the family members get separated after the earthquake and are not able to contact each other, they should contact the designated relative/friend. The address and phone number of the contact person/relative should be with all the family members.
- Safeguard your house
- Consider retrofitting your house with earthquake-safety measures \Reinforcing the foundation and frame could make your house quake resistant. You may consult a reputable contractor and follow building codes.
- Kutchha buildings can also be retrofitted and strengthened.

During quake:

- Earthquakes give no warning at all. Sometimes, a loud rumbling sound might signal its arrival a few seconds ahead of time. Those few seconds could give you a chance to move to a safer location. Here are some tips for keeping safe during a quake.
- Take cover. Go under a table or other sturdy furniture; kneel, sit, or stay close to the floor. Hold on to furniture legs for balance. Be prepared to move if your cover moves.
- If no sturdy cover is nearby, kneel or sit close to the floor next to a

structurally sound interior wall. Place your hands on the floor for balance.

- Do not stand in doorways. Violent motion could cause doors to slam and cause serious injuries. You may also be hit by flying objects.
- Move away from windows, mirrors, bookcases and other unsecured heavy objects.
- If you are in bed, stay there and cover yourself with pillows and blankets
- Do not run outside if you are inside. Never use the lift.
- If you are living in a kutcha house, the best thing to do is to move to an open area where there are no trees, electric or telephone wires.

If outdoors:

- Move into the open, away from buildings, streetlights, and utility wires. Once in the open, stay there until the shaking stops.
- If your home is badly damaged, you will have to leave. Collect water, food, medicine, other essential items and important documents before leaving.
- Avoid places where there are loose electrical wires and do not touch metal objects that are in touch with the loose wires.
- Do not re-enter damaged buildings and stay away from badly damaged structures.

If in a moving vehicle:

- Move to a clear area away from buildings, trees, overpasses, or utility wires, stop, and stay in the vehicle. Once the shaking has stopped, proceed with caution. Avoid bridges or ramps that might have been damaged by the quake.

After the quake:

- Here are a few things to keep in mind after an earthquake. The caution you display in the aftermath can be essential for your personal safety.
- Wear shoes/chapels to protect your feet from debris
- After the first tremor, be prepared for aftershocks. Though less intense, aftershocks cause additional damages and may bring down weakened structures. Aftershocks can occur in the first hours, days, weeks, or even months after the quake.
- Check for fire hazards and use torchlight's instead of candles or

lanterns.

- If the building you live in is in a good shape after the earthquake, stay inside and listen for radio advises. If you are not certain about the damage to your building, evacuate carefully. Do not touch downed power line.
- Help injured or trapped persons. Give first aid where appropriate. Do not move seriously injured persons unless they are in immediate danger of further injury. In such cases, call for help.
- Remember to help your neighbours who may require special assistance-infants, the elderly, and people with disabilities.
- Listen to a battery-operated radio for the latest emergency information.
- Stay out of damaged buildings.
- Return home only when authorities say it is safe. Clean up spilled medicines, bleaches or gasoline or other flammable liquids immediately. Leave the area if you smell gas or fumes from other chemicals. Open closet and cupboard doors cautiously.
- If you smell gas or hear hissing noise, open windows and quickly leave the building. Turn off the switch on the top of the gas cylinder.
- Look for electrical system damages - if you see sparks, broken wires, or if you smell burning of amber, turn off electricity at the main fuse box. If you have to step in water to get to the fuse box, call an electrician first for advice.
- Check for sewage and water lines damage. If you suspect sewage lines are damaged, avoid using the toilets. If water pipes are damaged, avoid using water from the tap.
- Use the telephone only for emergency calls.
- In case family members are separated from one another during an earthquake (a real possibility during the day when adults are at work and children are at school), develop a plan for reuniting after the disaster. Ask an out of state / district relative or friend to serve as the “family contact”. Make sure everyone in the family knows the name, address, and phone number(s) of the contact person (s).

13.1.2 Flood:

Basic Safety Precaution to be taken:

- Listen to radio/ TV for the latest weather bulletins and flood warnings. Pass on the information to the others.
- Make a family emergency kit which should include; a portable radio/ transistor, torch, spare batteries, a first aid box along with essential medicines, ORS, dry food items, drinking water, matchboxes, candles and other essential items.
- Keep hurricane lamp, ropes, rubber tubes, umbrella and bamboo stick in your house. These could be useful.
- Keep your cash, jewellery, valuables, important documents etc. in a safe place.
- If there is a flood, move along with family members and cattle to safe areas like relief camps, evacuation centres, elevated grounds where you can take shelter.
- Turn off power and gas connections before leaving your house.

During floods:

- Don't enter into flood waters; it could be dangerous.
- Don't allow children to play in or near flood waters.
- Stay away from sewerage line, gutters, drains, culverts etc.
- Be careful of snakes; snakebites are common during floods.
- Stay away from electric poles and fallen power-lines to avoid electrocution.
- Don't use wet electrical appliances – get them checked before use.
- Eat freshly cooked and dry food. Always keep your food covered.

Complied By: GauravVerma, ADM FR

- Use boiled and filtered drinking water.
- Keep all drains, gutters near your house clean.
- Stagnation of water can breed vector/ water-borne diseases. In case of sickness seek medical assistance.
- Use bleaching powder and lime to disinfect the surroundings.

13.1.3 Fire Hazard:

A)High-Rise Fires:

- Calmly leave the apartment, closing the door behind you. Remember the keys!
- Pull the fire alarm near the closest exit, if available, or raise an alarm by

warning others.

- Leave the building by the stairs.
- Never take the elevator during fire. If the exit is blocked by smoke or fire:
- Leave the door closed but do not lock it.
- To keep the smoke out, put a wet towel in the space at the bottom of the door.
- Call the emergency fire service number and tell them your apartment number and let them know you are trapped by smoke and fire. It is important that you listen and do what they tell you.
- Stay calm and wait for someone to rescue you.

If there is a fire alarm in your building which goes off:

- Before you open the door, feel the door by using the back of our hand. If the door is hot or warm, do not open the door.
- If the door is cool, open it just a little to check the hallway. If you see smoke in the hallway, do not leave.
- If there is no smoke in the hallway, leave and close the door. Go directly to the stairs to leave. Never use the elevator.

If smoke is in your apartment:

- Stay low to the floor under the smoke.
- Call the Fire Emergency Number which should be pasted near your telephone along with police and other emergency services and let them know that you are trapped by smoke.
- If you have a balcony and there is no fire below it, go out.
- If there is fire below, go out to the window. **DO NOT OPEN THE WINDOW** but stay near the window.
- If there is no fire below, go to the window and open it. Stay near the open window.
- Hang a bed sheet, towel or blanket out of the window to let people know that you are there and need help.
- Be calm and wait for someone to rescue you.

B) Kitchen Fires:

It is important to know what kind of stove or cooking oven you have in your home – gas, electric, and kerosene or where firewood is used. The stove is the No. 1 cause of fire hazards in your kitchen and can cause fires, which

may destroy the entire house, especially in rural areas where there are thatched roof or other inflammable materials like straw kept near the kitchen. For electric and gas stoves ensure that the switch or the gas valve is switched off/turned off immediately after the cooking is over. An electric burner remains hot and until it cools off, it can be very dangerous. The oven using wood can be dangerous because burning embers remain. When lighting the fire on a wooden fuel oven, keep a cover on the top while lighting the oven so that sparks do not fly to the thatched roof. After the cooking is over, ensure that the remaining fire is extinguished off by sprinkling water if no adult remains in the kitchen after the cooking. Do not keep any inflammable article like kerosene near the kitchen fire.

Important Do's in the Kitchen:

- Do have an adult always present when cooking is going on the kitchen. Children should not be allowed alone.
- Do keep hair tied back and do not wear synthetic clothes when you are cooking.
- Do make sure that the curtains on the window near the stove are tied back and will not blow on to the flame or burner.
- Do check to make sure that the gas burner is turned off immediately if the fire is not ignited and also switched off immediately after cooking.
- Do turn panhandles to the centre of the stove and put them out of touch of the children in the house.
- Do ensure that the floor is always dry so that you do not slip and fall on the fire.
- Do keep matches out of the reach of children.

Important Don'ts:

- Don't put towels, or dishrags near a stove burner.
- Don't wear loose fitting clothes when you cook, and don't reach across the top of the stove when you are cooking.
- Don't put things in the cabinets or shelves above the stove. Young children may try to reach them and accidentally start the burners, start a fire, catch on fire.
- Don't stores spray cans or cans carrying inflammable items near the stove?
- Don't let small children near an open oven door. They can be burnt by

the heat or by falling onto the door or into the oven.

- Don't lean against the stove to keep warm.
- Don't use towels as potholders. They may catch on fire.
- Don't overload an electrical outlet with several appliances or extension cords. The cords or plugs may overheat and cause a fire.
- Don't use water to put out a grease fire. ONLY use baking soda, salt, or a tight lid. Always keep a box of baking soda near the stove.
- Don't use radios or other small appliances (mixers, blenders) near the sink.

COMMON TIPS:

Do keep the phone number of the Fire Service near the telephone and ensure that everyone in the family knows the number.

- Do keep matches and lighters away from children.
- Do sleep with your bedroom closed to prevent the spread of fire.
- Do you know that you should never run if your clothes are on fire and that you should "STOP – DROP - ROLL?"

13.1.4 Lightning and Thunderstorm:

Danger during thunderstorms lightning claims quite a few lives and injures many every year. Quite a large number of injuries from the electric shock received while using fixed telephones during thunderstorms. Take these precautions during thunderstorms:

Take action now

- Consult an electrician for advice on lightning conductors required for your house. If caught outdoors

If you hear thunder 10 seconds after a lightning flash, it is only about three kilometres away. The shorter the time, the closer the lightning, so find shelter urgently:

- Seek shelter in a hardtop (metal-bodied) vehicle or solid building but avoid small open structures or fabric tents.
- Never take shelter under a small group of (or single) trees.
- If far from any shelter, crouch (low, feet together), preferably in a hollow. Remove metal objects from head / body. Do not lie down flat but avoid being the highest object.
- If your hair stands on end or you hear 'buzzing' from nearby rocks,

fences, etc, move immediately. At night, a blue glow may show if an object is about to be struck.

- Do not fly kites during thunderstorms.
- Do not handle fishing rods, umbrellas or metal rods, etc.
- Stay away from metal poles, fences, clotheslines etc.
- Do not ride bicycles or travel on open vehicles.
- If driving, slow down or park away from trees, power lines, stay inside metal-bodied (hard top) vehicles or in a pucca building but do not touch any metal sections.
- If in water, leave the water immediately.
- If on a boat, go ashore to a shelter as soon as possible.
- Be sure the mast and stays of the boat are adequately secured. If you are indoors
- Before the storm arrives, disconnect external aerial and power leads to radios and television sets. Disconnect computer modems and power leads. Draw all curtains and keep clear of windows, electrical appliances, pipes and other metal fixtures

(e.g.do not use the bath, shower, hand basin or other electric equipments)

Avoid the use of fixed telephones. In emergencies, make calls brief, (do not touch any metal, brick or concrete) and do not stand bare foot on concrete or tiled floors.

First Aid

Apply immediate heart massage and mouth-to-mouth resuscitation to lightning victims until medical help arrives. (You won't receive a shock from the victim).

Lightning facts and myths

- When struck, people do not glow or fry to a crisp but the heart and breathing are often affected.
- Only about 30% of people struck actually die, and the incidence of long-

Term disability is low, particularly when appropriate first aid is applied promptly.

- If your clothes are wet, you are less likely to be seriously injured if struck, as most of the charge will be conducted through the

wet clothes rather than your body.

Landslides:

Do's

- Prepare tour to hilly region according to information given by weather department or news channel.
- Move away from landslide path or downstream valleys quickly without wasting time.
- Keep drains clean,
- Inspect drains for - litter, leaves, plastic bags, rubble etc.
- Keep the weep holes open.
- Grow more trees that can hold the soil through roots,
- Identify areas of rock fall and subsidence of buildings, cracks that indicate landslides and move to safer areas. Even muddy river waters indicate landslides upstream.
- Notice such signals and contact the nearest Tehsil or District Head Quarters.
- Ensure that toe of slope is not cut, remains protected, don't uproot trees unless re-vegetation is planned.
- Listen for unusual sounds such as trees cracking or boulders knocking together.
- Stay alert, awake and active (3A's) during the impact or probability of impact.
- Locate and go to shelters,
- Try to stay with your family and companions.
- Check for injured and trapped persons.
- Mark path of tracking so that you can't be lost in middle of the forest.
- Know how to give signs or how to communicate during emergency time to flying helicopters and rescue team.

Don'ts

- Try to avoid construction and staying in vulnerable areas.
- Do not panic and loose energy by crying.

- Do not touch or walk over loose material and electrical wiring or pole.
- Do not built houses near steep slopes and near drainage path.
- Do not drink contaminated water directly from rivers, springs, wells but rain water if collected directly without is fine.
- Do not move an injured person without rendering first aid unless the casualty is in immediate danger.

Heat Wave

Heat Wave conditions can result in physiological strain, which could even result in death. To minimise the impact during the heat wave and to prevent serious ailment or death because of heat stroke, you can take the following measures:

- Avoid going out in the sun, especially between 12.00 noon and 3.00 p.m.
- Drink sufficient water and as often as possible, even if not thirsty
- Wear lightweight, light-coloured, loose, and porous cotton clothes. Use protective goggles, umbrella/hat, shoes or chappals while going out in sun.
- Avoid strenuous activities when the outside temperature is high. Avoid working outside between 12 noon and 3 p.m.
- While travelling, carry water with you.
- Avoid alcohol, tea, coffee and carbonated soft drinks, which dehydrates the body.
- Avoid high-protein food and do not eat stale food.
- If you work outside, use a hat or an umbrella and also use a damp cloth on your head, neck, face and limbs
- Do not leave children or pets in parked vehicles
 - If you feel faint or ill, see a doctor immediately.
 - Use ORS, homemade drinks like lassi, torani (rice water), lemon water, buttermilk, etc. which helps to re-hydrate the body.
 - Keep animals in shade and give them plenty of water to drink.

- Keep your home cool, use curtains, shutters or sunshade and open windows at night.
- Use fans, damp clothing and take bath in cold water frequently.

TIPS FOR TREATMENT OF A PERSON AFFECTED BY A SUNSTROKE:

- Lay the person in a cool place, under a shade. Wipe her/him with a wet cloth/wash the body frequently. Pour normal temperature water on the head. The main thing is to bring down the body temperature.
- Give the person ORS to drink or lemon sarbat/torani or whatever is useful to rehydrate the body.
- Take the person immediately to the nearest health centre. The patient needs immediate hospitalisation, as heat strokes could be fatal.

Acclimatisation

People at risk are those who have come from a cooler climate to a hot climate. You may have such a person(s) visiting your family during the heat wave season. They should not move about in open field for a period of one week till the body is acclimatized to heat and should drink plenty of water. Acclimatization is achieved by gradual exposure to the hot environment during heat wave.

BASIC DISASTER SUPPLY KIT

A Basic Emergency supply Kit should have the following items.

- One Gallon of water per person per day for atleast three days for drinking and sanitation
- Food atleast a three day supply of non perishable food
- Battery powered pocket radio
- Torchlight with Batteries
- First aid kit
- Whistle to signal for help
- Garbage bags for personnel sanitation
- cellphones with charger

Once you have gathered the supplies for a basic emergency kit, you may want to consider adding the following items:

Prescription medications and glasses :

- Infant formula and diapers
- Pet food and extra water for your pet
- Cash or traveler's checks and change
- Important family documents such as copies of insurance policies, identification and bank account records in a waterproof, portable container.
- Sleeping bag or warm blanket for each person. Consider additional bedding if you live in a cold-weather climate.
- Complete change of clothing including a long sleeved shirt, long pants and sturdy shoes. Consider additional clothing if you live in a cold-weather climate.
- Household chlorine bleach and medicine dropper – When diluted, nine parts water to one part bleach, bleach can be used as a disinfectant. Or in an emergency, you can use it to treat water by using 16 drops of regular household liquid bleach per gallon of water. Do not use scented, color safe or bleaches with added cleaners.
- Fire extinguisher&Matches in a waterproof container.

13.2 CONTACTS

13.2.1 LOCATION OF CONTROL ROOM AND ITS CONTACT NUMBER

a. CONTROL ROOM

- In collector's office the flood control room is open from February 2015 with necessary facilities and the staff posted in this control room round the clock during the North East Monsoon period. A toll free 4 digits public utility service telephone no. 1077 with incoming facility has already been installed in this office.
- The Nodal Officer in the Control Room will generally be the Personal Assistant (General) to the Collector and this Officer can be changed by the Collector if situation warrants.

b. STAFF

- During the months of October, November and December, ordinarily leave should not be granted to any Government Servant unless it is very essential.
- The residential address of all the members of staff in the various Government Offices should be collected and made available in the Taluk Offices. The man power will have to be utilised in case of an emergency.

**NAME AND DESIGNATION OF THE OFFICERS TO BE
CONTACTED IN CASE OF EMERGENCY, THEIR OFFICE
ADDRESS WITH PHONE AND MOBILE NUMBER**

REVENUE AND DISASTER MANAGEMENT DEPARTMENT			
S.No.	Name and Designation	Office Phone	Mobile No.
1	Dr.S.Uma, I.A.S., District Collector	04286- 281101	9444163000
2	Dr.R.Suman, M.V.Sc., District Revenue Officer	04286- 281103	9445000910
3	Thiru.V.Sandhiya, Personal Assistant (General) to the Collector (i/c)	04286- 281106	9445008144
4	Thiru.N.S.Rajeshkumar Additional Personal Assistant (Land) to Collector.	04286- 281112	8667432075
5	Thiru.T.Muthuramalingam District Supply Officer	04286- 281116	9445000232
6	Thiru.S.Sivakumar, Assistant Commissioner (Excise) (i/c)	04286- 281108	9445074587
7	Thiru.N.S.Rajeshkumar District Backward Classes Welfare Officer (i/c)	04286- 280193	9445477850
8	Thiru.V.Murugan District Adi Dravidar Welfare Officer	04286- 280101	7338801265
9	Thiru.S.Prabaharan Special Deputy Collector (SSS)	04286- 280104	9445461743
10	Thiru.K.Mohandas Personal Assistant (Accounts) to Collector	04286- 280193	9994469494
11	Thiru.R.Parthiban RDO, Namakkal.	04286- 232101	9445000431
12	Tmt.S.Suganthi RDO, Tiruchengodu	04288- 256000	9445000432
13	Thiru.R.Srinivasan Tahsildar, Namakkal.	04286- 233701	9445000543
14	Thiru.Saravanan Tahsildar, Rasipuram	04287- 222840	9445000544
15	Thiru. R. Manokaran Tahsildar, KolliHills.	04286- 247555	9865751605
16	Thiru.Venkateswaran, Tahsildar, Sendamangalam.	04286- 271127	9597732735
17	Thiru.R.Manikandan Tahsildar, Mohanur.	04286- 255800	9384094473
18	Thiru.S.Vijayakanth Tahsildar, Tiruchengodu.	04288- 252260	9445000545
19	Thiru.P.Muthukumar Tahsildar, Paramathi Velur.	04268- 250099	9445000546
20	Thiru.Sivakumar Tahsildar, Kumarapalayam.	04288- 264546	9442220394

21	Tmt.Krishnaveni Special Tahsildar (SSS) Namakkal.	04286- 233701	9486042764
22	Tmt.Mageswari Special Tahsildar (SSS) Rasipuram.	04287- 222929	9578673570
23	Thiru.M.Appanraj Special Tahsildar (SSS) Kollihills.	04286- 247555	9865751605
24	Thiru.Saravanakumar, Special Tahsildar(SSS) , Sendamangalam.	04286- 271127	9865758859
25	Tmt. Sasikumar, Special Tahsildar(SSS) , Mohanur.	04286- 255800	9786201810
26	Tmt. T.Chandra Special Tahsildar(SSS)Tiruchengode	04288- 252260	9865461914
27	Thiru.Karunanidhi, Special Tahsildar (SSS) Paramathi Velur.	04268- 221000	7010604625
28	Thiru.Madeswari Special Tahsildar (SSS) Kumarapalayam.	04288- 264546	9715741819
29	Thiru.P.Arul HQDT, Namakkal.	04286- 233701	7010827439
30	Tmt.Pavithra HQDT, Rasipuram.	04287- 222929	9578555882
31	Thiru.Ganapathy, HQDT,Kolli Hills.	04286- 247555	9488879727
32	Tmt. M. Tamilselvi HQDT,Sendamangalam.	04286- 271127	8637463834
33	Thiru. Saravanan HQDT, Mohanur.	04286- 255800	9442635434
34	Tmt.T.Kavitha HQDT, Tiruchengodu.	04288- 252260	9715966799
35	Thiru.A.Chitra HQDT, Paramathi Velur.	04268- 221000	8344938010
36	Thiru. S.K.Selvaraju, HQDT Kumarapalayam.	04288- 264546	94438580318

District Emergency Operation Centre : Toll Free Number : 1077

Sl. no.	Name and designation	Office no.	Mobile no.
1.	Thiru.N.Aravindan Special Tahsildar Disaster Management	04286- 281377	9384056222
2.	Thiru.N.Ranjith, JA,Disaster Management		9677705677
3.	Thiru.C.Mani, Typist, Disaster Management		9578045235
4.	Thiru.S.Manojkumar, Desk Personnel.		9789555282

POLICE DEPARTMENT

District	Rank	Officer Name	CUG No.	Office Number
Namakkal	Superintendent of Police	Tr.S.RajeshKannan, IPS.,	94981-25126	04286-281000
Namakkal	ADSP-Hqrs Mike 11			04286-280791
Namakkal	ADSP-PEW Mike 12	Tr.R.Dhanarasu	94433 74196 94981 75684	04286-280022
Namakkal	ADSP-Cyber Crime Mike 14	Tr.N.K.Selvaraju	94981 67110	04286 - 293100
Namakkal	SB Inspector, Mike: 19	Tmt.M.Baggialakshmi	94981-06547	94866-73666 (W)

DSP

Namakkal	Mike- 20	ASP. Tr.Akash Joshi, IPS.,	97110 43610	94981-01024 04286-285313
Rasipuram	Mike- 21	Tr.M.Vijayakumar	94981-04763	94981-01021 04287-222193
T.gode	Mike- 22	Tr.PM.Emayavaramban	94982 30141 99448 20724	94981-01022 04288-259500
Velur	Mike- 23	Tmt.D.Sangeetha	94982 10142	94981-01023 04268-223348
DCB-II	Mike- 24	Tr.K.Raju	94981 68929	04286-280971
DCB	Mike- 25	Tr.Sureshkumar	94981 68363	04286-280032
DCRB	Mike- 26	Tr.K.Murugesan	94981 69600	04286-280700
SJHR	Mike- 29	Vacant		04286-280004
AR	Mike- 28	Tr. S. Ilangovan	94981 68787	04286 240100

Namakkal Sub Division

SDO/PS	Rank	Officer Name	CUG No.	Station CUG & Land line Number
Namakkal SDO	ASP	Tr.Akash Joshi, IPS.,	97110 43610	94981-01024 04286-285313
Namakkal	INS	Tr. Kabilan	94981 78628	94981-01025 04286-231901
	SI	Tr. K.Selladurai	94981 12048	
	SI	Tmt.E.Santhiya	95433 06588	
	SI	Tr.Periyasamy	94981 68488	
Nallipalayam	INS			94981-01031 04286 280100
	SI	Tr.G.Balamurugan	94981 77389	
	SI	Tr.Seenivasan	70104 10600	
Erumapatty	SI	Tr.Santhakumar (OD)	94981 23060	94981-01028 04286-252633
	SI	Tr.K.Subramani	94879 96106	
Mohanur	INS	Inspr. Tr.Lakshmanadass	94981 78227	94981-01029 04286-255291
	SI	Tr.R.Ilayasuriyan	80126 98442	
	SI	Selvi.S.Kavipriya	63694 80422	
Puduchatram	INS	Tmt.V.Gomathi	94981 67680	94981-01030 04286-248328
	SI	Tr.K.Dhanasekaran	94981 67008 98435 83771	
	SI	Tr. D.Anbilraj	94981 69108	
Sendamangalam Circle	INS	Tr.K.Govindarasan	94981- 70004	94981-01026 04286-270338
	SI	Tmt. K.S.Priya	77080 40265	
	SI	Tr.V.ThamilKumaran	86101 01063	
Sengarai	SI	Tr.T.Madhankumar	9498186450	-
VV Nadu	SI	Tr.M.Thiyagarajan	72003 29581	94981-01026 93840-39448

AWPS, Namakkal	INS	Tmt.Vedhapravi	94981 67158	94981-01032 04286-230201
	SI	Tmt.P.Shanthi(MTL)	99763 36383	
NKL Traffic	RSI	Tr.V.Nehru	94981-68693	-
PCM Traffic	RI	Tr.R. Venkatachalam	94454 92164	

Rasipuram Sub Division

SDO/PS	Rank	Officer Name	CUG No.	Station CUG & Land line Number
Rasipuram SDO	DSP	Tr.M.Vijayakumar	94981-04763	94981-01021 04287-222193
Rasipuram	INS	Tr.Selvarajan	94981-58595	94981-01033 04287-222839
	SI	Tr. Suresh	97880 15452	
	SI.	Tmt.Geethalakshmi		
Vennandur	INS	Tr.Sugavanam	94981 74815	94981-01038 04287-264444
	WSI	Tmt. Divya	85085 01661	
	SI	Tr.R.Rajendiran	94432-51939	
Namagiripettai	INS	Tmt.Ambika	94981-06528	94981-01037 04287-240502
	SI	Tr.Gunaseelan	94981 20852	
	SI	Tr. Subramani	94981 73585	
Belukurichi	INS	Tr.E.Anandakumar	94981 06533	94981-01034 04287-246439
	WSI	Selvi.Santhiya	63794 03671	
	SI	Tr.Sengodan (OD)	94981 69095	
Ayilpatty	SI	Tr. Siva	90034 48017	94981-01035 04287-246212
Mangalapuram	SI	Tr.Sengottuvel	94981 68618	94981-01036
AWPS, RPM	INS	Selvi. S.Komalavalli	75488 26260	94981-01039 04287-226989
	SI	Tmt.Madheswari	94981-69207	
RPM Traffic	RI	Tr.Natarajan	94422 42611	-

Tiruchengode Sub Division

SDO/PS	Rank	Officer Name	CUG No.	Station CUG & Land line Number
Tiruchengode SDO	DSP	Tr.PM.Emayavaramban	94982 30141 99448 20724	94981-01022 04288-259500
Tiruchengode – Town	INS	Tr.R.Venkatraman	94981 72040 (W) 79040 28870	94981-01040 04288-252309
	SI	Tr.V.Sekaran	94981-68489	
	SI	Tr. Ramachandran	94981 69029	
	SI	Tmt.Divya	89733 53394	
Tiruchengode – Rural	INS	Tmt.Deepa	94436-56999	94981-01041 04288-285154
	SI	Tr.Nandhakumar	94981 70006	
	SI	Tr. Udhayakumar	9498169032	
Elachipalayam	INS	Tr.Sivakumar	94981-76695	94981-01043

	SI	Tr.Ponkumar	63748 02783	04288-231135
	SI	Tr.M.Rajendran	94981-68223	
Mallasamudram	SI	Tr.P.Ranjith Kumar	90929 87019	94981 - 01044
	SI	Tr.Murugesan	94865 75100	
Komarapalayam	INS	Tr.Thavamani	94437 36199	94981-01046 04288-260100
	SI	Tr. P.Thangavadivel	97505 53762 86674 24906	
	SI	Tr.Nataraj	70109 72973	
Pallipalayam	INS	Tr. C.Rangasamy	94875 39119	94981-01045 04288-240563
	SI	Tr.Senthivel Perumal	94981-74114	
	SI	Tr.S.Prabhakaran	85268 34445	
	SI	Tmt. S.Malarvizhi	94981 09579	
Molasi	SI	Tr.Sathishkumar	97152-61490	94981 01042
Veppadai	SI	Tr.L.Senthilkumar	94981-77818	04288-278100
	SI	Tr. Jayaprakash	94886 62015	
AWPS T.gode	INS	Tmt.Mahalakshmi	77080 49200	94981-01047
T.gode Traffic	RSI			-
Komarapalayam H/W Traffic	RI	Tr.G. Murugesan	94981-33890	-
	RSI	Tr.Sanjivi	94981 68548	
PPM -HWP	SI	Tr.Ayyakannu	94981 69049	
	SI	Tr. David Balu	94865 40373	

Velur Sub Division

SDO/PS	Rank	Officer Name	CUG No.	Station CUG & Land line Number
Velur SDO	DSP	Tmt.D.Sangeetha	94982 10142	94981-01023 04268-223348
Velur	INS	Tr. Ramakrishnan	94981-68464 94435-46646	94981-01048 04268-220228
	SI	Tr.T.Kumar	90807 09435	
	SI	Tr.Ravichandran	94981 69276	
Paramathi	INS	Tmt.Indhirani	94981 69033	94981-01049 04268-251728
	WSI	Tmt.S.Radha	94981-74333	
	WSI	Tmt.Saranya	87785 82088	
Jedarpalayam	WSI	Tmt.A.KadheejaBegam	89038 81428	94981-01050
V.G.Patty	INS	Tr.P.Selvaraj	97892 97182	94981-01051
	SI	Tr.Kaileswaran	94981-69273	
	SI	Tr.Palani	94981 10873	
Nallur	SI	Tr.Gangatharan	63806 73283	94981-01052 04268-260228
	SI	Tr.Shanmugam	94981-68906	
AWPS Velur	WSI	Tmt. Sumathi	94981-68932	94981-01053
Velur Traffic	RI	Tr.M. Shajahan	9498167357	
	RSI	Tr.Anand	94981-68549	

SPECIAL UNITS				
Unit	Rank	Officer Name	CUG No.	Station CUG & Land line Number
Special Branch	SI	Tr.Sathiyamoorthi	94981-76762	94981 01020
	SI			
PEW Namakkal	INS	Tr.K. Sankarapandian	9655230300	04286-228611
	SI	Tr. S.Durgaisamy	94981 83251	
	SI	Tr.Manoharan	94981 76388	
PEW T.gode	INS	Tmt.Prabhavathi	98427 35374	04288-285191
	SI	Tr.Vetrivel	944442 54396	
	WSI	Tmt.Sangeetha	94981 68687	
CWC	SI			
DCRB	Inspr			04286-280700
	WSI	Tmt. A. Vimala	9498168528	
DCB-I	INS	Tmt.Savitha	94422 15201	04286-280032
	SI	Tr.Murugan	94981 72681	
	WSI	Tmt. Tamilselvi	94981 69061	
DCB-II	SI	Tmt.Thilagavathi	94981-10680	04286-280971
SJHR	SI	Tr.Elangovan	96593-74747	04286-280004
Cyber Crime	INS	Tr.T.S.Kailasam	94981-77310	04286 – 293100 Help line 1930
	WSI	Tmt.Bhuvaneshwari	94981-09746	
	SI	Tr.Sivakumar	94981-09747	
AR Namakkal	RI (COY)	Tr.Jayasankaran	94981 06334	04286 240100
	RI(MT)	Tr.Palanisamy	94981 66622	
	RSI	Tr.S.Gopinath	9498203970	
	RSI	Tr.G.Arjunakumar	9629447739	
	RSI	Tr. S.Sivakumar	85080 85341	
	RSI	Tr.M.Michealraj	99441 38281	
	RSI	Tr.Balasubramani	9498168692	
	RSI	Tr.V.Rajendran	9498170146	
	RSI	Tr.K.K.Subramani	9498169079	
	RSI	Tr.P.Venkatesan	9498168551	
	RSI	Tr.S.Periyasamy	9498168691	
	RSI (MT)	Tr. Gunasingh	94981 67569	
Technical	INS	Tmt.Latha	94454 66186	-
	SI	Tmt.Sridevi	86680 73203	
	SI	Tr.Sathish	80563 38331	
	SI	Tr..Karthick	94982 07829	
Finger Print	DSP	Tmt.Navanitham	94887 08046	-
	SI	Tr.N.Sathish	94981 68762	
	SI.	Tr.J.Yugesh	99440 89903	
	SI.	Tr.P.Prabhakaran	74020 49489	

DISTRICT RURAL DEVELOPMENT AGENCY			
S.No.	Name and Designation	Office Phone	Mobile No.
1	Thiru.S.Vadivel Project Director	04286-280107 , 108,280037	7373704208 04286-280666
2	Thiru.M.Leelakumar PAPD	04286-280634	7402606852 9443780157
3	Thiru.N.S.Ravichandran AD (Pts)	04286-280152	7402606854
4	Thiru.S.Parameshwaran Dy.BDO (Accts.)	04286-280152	7402904486 9842838778
5	Thiru.K.Selvarasu Project Director	04286-281131	9444094318
6	Thiru.J.Parthasarathi Superintendent		6380228874
7	Thiru.K.Ashokkumar PA Noon Meals.	04286-281015	7402606853
8	Thiru.S.Baskar Superintendent (DRDA)		7402606861
9	Thiru.Chinnasamy Addl Superintendent (DRDA)		7402904491
BDOs (BP)			
1	Tmt.K.Selvi Elachipalayam	04288-231121	7402606869
2	Tmt.N.Mahalachumi Erumappatty	04286-252632	74026 06871
3	Thiru.K.Rajendraprasad Kabilarmalai	04268-254726	7402606873
4	Thiru.P.Saravanan Kolli Hills	04286-247425	7402606875
5	Thiru.K.Ravichandran Mohanur	04286-255238, 256431	7402606879
6	Thiru.M.Balamurugan Namagiripettai	04287-240521, 240029	74026 06881
7	Tmt.K.Dhanam Namakkal	04286-234101	74026 06883
8	Thiru.S.David Amalraj Pallipalayam	04288-240090, 241927	7402606885
9	Thiru.M.Ashokan Paramathi	04268-251752, 251978	74026 06887
10	Tmt.K.Sudha Puduchatram	04286-248334, 248282	74026 06889
11	Thiru.J.Arulappan Rasipuram	04287-222892, 221203	74026 06891
12	Thiru.P.Jayakumaran Sendamangalam	04286-270352, 271746	74026 06893
13	Thiru.A.Suresh Tiruchengode	04288-252315, 253298	74026 06895
14	Tmt.T.A.Vanitha Vennandur	04287-264447, 265306	7402606897
15	Tmt.N.M.Malarvizhi Mallasamuthiram	04288-238144, 238414	7402606877

BDOs (VP)			
1	Thiru.P.Logamanikandan Elachipalayam	04288-231121, 231820	7402606870
2	Tmt.S.Sugitha Erumappatty	04286-252632, 252158	74026 06872
3	Tmt.S.Malarvizhi Kabilarmalai	04268-254726, 254059	7402606874
4	Thiru.M.Padmanaban Kolli Hills	04286-247425, 247529	74026 06876
5	Tmt.S.Geetha Mohanur	04286- 255238,256431	7402606880
6.	Thiru.S.Sundaram Mallasamudram	04288-238144 04288-238414	7402606878
7	Thiru.A.Prabaharan Namagiripettai	04287-240521, 240029	7402606882
8	Thiru.M.K.Prabakar Namakkal	04286-234101 04286-223438	74026 06884
9	Tmt.N.Girija Pallipalayam	04288- 240090,241927	7402606886
10	Thiru.R.Krishnan Paramathi	04268-251752, 251978	7402606888
11	Thiru.P.Vijayakumar Puduchatram	04286-248334, 248282	7402606890
12	Tmt.P.Malarvizhi Rasipuram	04287-222892, 221203	7402606892
13	Tmt.A.Tamilarasi Sendamangalam	04286-270352, 271746	7402606894
14	Thiru.T.A.Saravanan Tiruchengode	04288-252315, 253298	7402606896
15	Tmt.R.Mekala Vennandur	04287-264447, 265306	7402606898

1.	Thiru.David Amalraj Superintendent, AD (Panchayats)	04286- 280152	9865883400
2.	Thiru.K.Arunkumar H.S. (Panchayat Develelopment)	04286- 280152	7402606928

FOREST DEPARTMENT – NAMAKKAL FOREST DIVISION			
S.No.	Name and Designation	Office Phone	Mobile No.
1	Thiru.S.Kalanithi, I.F.S., District Forest Officer		9489796979
2	Thiru.S.Shanavaskhan Assistant Conservator of Forest		7010930056
3	Tmt.R.Kala Superintendent		8124160420
4.	Draughting Officer Tmt. N. Malliga		9360776036
5.	Junior Draughting Officer Tmt. V.Renuka		9597155915
6.	<u>Forest Range Officers</u> 1) K.Palanisamy, Namakkal. 2) M.Sathya, Rasipuram. 3) M.Annappan, Mullukurichi. 4) D.Sukumar, Kollihills. 5) K.Murugavel, Forestry Extension Centre, Athanur. 6) C.Selvam, Interface Forestry Range-2, Rasipuram. 7) A.Praveenkumar, Rowing Checkpost, Pallipalayam.	04286-281369	9443824157 9600212463 9159891477 8870114906 9597830045 9787545460 7550195814

INFORMATION, PUBLIC RELATIONS DEPARTMENT			
S.No	Name and Designation	Office Phone	Mobile No.
1	Thiru.D.Ramkumar PRO, Namakkal.	04286-281011	9498042436
2	Thiru.T.Vadivel APRO, Namakkal		7502038877
3	Tmt.Manimozhi Accountant.		8012644668

MINES DEPARTMENT			
S.No.	Name and Designation	Office Phone	Mobile No.
1	Thiru.K.L.K.Vallal, Assistant Director	04286- 280993	9487182871
2	Thiru.P.Nanthakumar Assistant Geologist		9442322503
3	Selvi.V.Vidhya, Typist		9786814943
4	Thiru.G.Krishnamoorthy. Senior Revenue Inspector		9789481234

Milk Production & Dairy Development Department O/o Deputy Registrar (Dairying), Namakkal.			
S.No	Name and Designation	Office Phone	Mobile No.
1	Thiru. I. Shanmuganathi, Deputy Registrar(Dairying)	04286 - 291441	9944126677
2	Thiru. P. Panneerselvam, Co-op. Sub Registrar		9600981851
3	Thiru. P. Amuthavel, Junior Inspector		9787181482
4	Thiru. S. Jeevanandan, Junior Inspector		9952244173
5	Tmt. M. Kokila Junior Assistant cum Typist		8903273459

Regional Director of Municipal Administration			
S. No.	Name and Designation	Office Phone	Mobile No.
1	Thiru.P.Ashok kumar, RDMA		7397396273
2	Thiru.G.Balachandran, Regional Executive Engineer		7397396274
3	Thiru.T.Velmurugan, Superintendent		9894922669
4	Thiru.S.Mohanraj Assistant		9994079437
Namakkal City Municipal Corporation			
S. No.	Name and Designation	Office Phone	Mobile No.
1	Tmt.R.Maheswari,Commissioner	04286 - 221001	7397396263
2	Thiru.A.Shanmugam Corporation Engineer		7397396264
3	Thiru.N.Thirumurthi Sanitary Officer		9443433140
4	Thiru.P.Selvakumar Sanitary Inspector		9894478786
5	Thiru.R.Baskaran Sanitary Inspector		7826006183
6	Thiru.S.Gobinath Junior Assistant		9894906404
TIRUCHENGODE MUNICIPALITY			
1	Thiru.R. Sekar Municipal Commissioner	04288-252310	7397396261
2	Thiru.P. Saravanan Municipal Engineer		7397396262

3	Thiru.N.Venkadachalam Sanitary Officer		9843941091
4	Thiru.K.Subramanian Sanitary Inspector		9994244448
KUMARAPALAYAM MUNICIPALITY			
1	Thiru.K.P.Kumaran Municipal Commissioner	04288-261733	7397396259
2	Thiru.A.Rajendran Municipal Engineer		7397396260
3	Thiru.R.Ramamoorthy Sanitary Officer		942754648
4	Thiru.J.Santhanakrishnan Sanitary Inspector		9444314069
5	Thiru.P.Gokul Junior Assistant		8072279088
RASIPURAM MUNICIPALITY			
1	Thiru.R.Sekar Municipal Commissioner (I/c)	04287 -222859	7397396258
2	Thiru.A.Shanmugam Municipal Engineer (I/C)		7397396264
3	Thiru.M. Selvaraj Sanitary Officer		6383637667
4	Thiru.P. Siva Sanitary Inspector		7708928970
5	Thiru.M. Srigokulnath Junior Assistant		7358863379
PALLIPALAYAM MUNICIPALITY			
1	Tmt.M.Thamarai Municipal Commissioner	04288- 240816	7397396255
2	Tmt.A.V.Renuka Municipal Engineer		7397396256
3	Thiru.T.PaneerSelvam Sanitary Inspector		9952288706
4	Thiru.V.Mahalakshmi Junior Assistant		9659542583

AD TOWN PANCHAYAT			
S.No.	Name and Designation	Office Phone	Mobile No.
1	Thiru.R.Gururajan ADTP, Salem Zone	0427-2413184	89258-09216
2	J. Devaraj S.G.Executive Officer (Administration)		94438-78800
3	S. Alexander Computer Operator		98943-70103

TOWN PANCHAYATS			
S.No.	Name and Designation	Office Phone	Mobile No.
1	Thiru.M.Arumugam Executive Officer,Alampalayam	04288-245339	8925809364
2	Thiru.B. Rajasekaran Executive Officer (i/c), Mallasamudram	04288-287004	8925809365
3	Tmt.R. Kalairani Executive Officer, Mohanur	04286 -255370	8925809366
4	Thiru.M.Arumugam (l/c) Executive Officer, Namagiripettai	04287-240568	8925809367
5	Thiru.B. Rajasekaran Executive Officer, Padaveedu	04283 - 254962	8925809368
6	Thiru.R.P. Subramaniyan Executive Officer, Paramathi	04268-251721	8925809369
7	Tmt.K.Krishnaveni Executive Officer Pandamangalam	04268-230363	8925809370
8	Tmt.L.Yasotha (l/c) Executive Officer, Pothanur	04268 220527	8925809371
9	Thiru.P.Elavarasan EO, Sendamangalam	04286-270317	8925809372
10	Thiru.P.A.Thirunavukarasu Executive Office, Velur	04268-220263	8925809373
11	Thiru.S. Balakrishnan Executive Office,Athanur	04287-255322	8925809374
12	Thiru.M. Nagesh, Executive Officer, Erumapatti	04286-252870	8925809375
13	Thiru.C.Ramesh Executive Officer, K.N.Patti	04286-242644	8925809376
14	Thiru.V. Saravanan Executive Officer, Pattanam	04287-226386	8925809377
15	Tmt.S. Maheswari Executive Officer, Pillanallur	04287-252100	8925809378
16	Thiru. A.Annamalai Seerapalli, Executive Officer	04287-242556	8925809379
17	Tmt.L.Yasotha Executive Officer, Vennandur	04287-265093	8925809380
18	Thiru.P.Srinivasan Executive Officer, Vengarai	04268-252233	8925809381
19	Thiru.N.Gopiraja Executive Officer, R.Pudupatti	04287-244160	8925809382

HEALTH DEPARTMENT			
S.No	Name and Designation	Office Phone	Mobile No.
1	Dr.Rajmohan,MBBS., Joint Director of Health Services.	04286-222230	94449 82673
2	Thiru.Gunasekaran Office Superintendent		9994489990
3	Tmt.K.Poonkodi, MBBS.,DPH., District Health Officer	04286-281424	99655 58850

4	Thiru.Saravanan (Regular) Superintendent	04286-281425	94861 48007
5	Tmt.Subash Assistant		9150505858
6	Tmt.R.Jayanthi Assistant		9442471215
7	Tmt.Shantha Arulmozhi Medical College Dean	04286-221203	9443025300 9092134058
8	K.Yogamani, Junior adiministraive officer		97903 73346

EDUCATION DEPARTMENT			
S.No	Name and Designation	Office Phone	Mobile No.
1	Thiru.P.Maheswari Chief Educational Officer, Namakkal.	04286-232094	9489900300 7373002791
2	Thiru.K.Vijayan District Educational Officer (Secondary)(I/C), Namakkal.	04286-223762	9489900411, 7402615311
3	Thiru.N.Raviselvam District Education Officer (Elementary), Namakkal	-	9489900418, 9443024839
4	Thiru.M.Maragatham District Education Officer (Private school)(I/C), Namakkal	04286-293981	9489900437, 9047497127
5	Thiru.Siva PA to CEO(Hr.Secondary)	04286-232094	9489900302
6	Thiru.Chanthirasekar PA To CEO (Secondary)(I/C)	04286-232094	9489900303, 9444498254
7	Tmt.K.G.Sengottuvel PA to DEO (Elementary)		7010722076

FIRE AND RESCUE SERVICES DEPARTMENT			
S. No.	Name and Designation	Office Phone	Mobile No.
1	Thiru.K. Senthilkumar, District Fire Officer, Namakkal.	04286-231423	9445086370
2	Thiru. D. Annad, Assistant District Officer, Namakkal	04286 - 231427	9445086371
3	Thiru.C. Venkatachalam, Assistant District Officer, Namakkal Station.	04286-220703	9445086372
4	Thiru.K. Karikalan, Station Officer,Kolli Hills	04286-247451	9445086373
5	Thiru.V. Palagararamasamy, Station Officer,Rasipuram.	04287-222801	9445086374
6	Thiru.M.Gunasekaran, Station Officer,Tiruchengode	04288-253230	9445086375
7	Thiru.C. Jayachandaran, Station Officer,Kumarapalyam.	04288-253230	9488358449

8	Thiru. R. Sengottuvelu, Station Officer, Veppadai	04288-278101	9080949960
---	--	--------------	------------

TANGEDCO			
S.No.	Name and Designation	Office Phone	Mobile No.
1.	Er.K.Sivakumar, SE, TANGEDCO, Namakkal.	-	9445852400
2.	Er.G.Parimala,B.E, EE/General, TANGEDCO,	-	9445852380
3.	Er.A.Kavitha, B.E., AEE/MM, TANGEDCO, Nkl	-	9445852438
4.	Er.M.Rukmanidevi, B.E., AEE/Development & PRO.	-	9445852436
5.	Er.R.K.Sundhararajan, M.E., M.B.A EE(O&M)TANGEDCO,Nkl	-	9445852390
6.	Er.S.Varadharajan.B.E, EE(O&M)TANGEDCO, Paramathivelur.	-	9445852430
7.	Er.K.Murugan,B.E, EE(O&M)TANGEDCO, Tiruchengode.	-	9445852410
8.	Er.A.Sabanayagam,B.E.,MBA, EE(O&M)TANGEDCO, Rasipuram.	-	9445852420
9.	Er. K. Selvam, ME., EE(O&M)TANGEDCO,PPM	-	9445858029

HIGHWAYS DEPARTMENT			
S.No.	Name and Designation	Office Phone	Mobile No.
1	Thiru.K.R.Thiruguna Divisional Engineer,Namakkal.	04286-230351	9442190915
2	Thiru.A.N.Ashok Kumar Assistant Divisional Engineer. Namakkal.	04286-225265	9443215544
3	Thiru.R.Sureshkumar Assistant Divisional Engineer . Sendamangalam	04286 - 271949	9443248476
4	Thiru.V.K.Jagadeesh kumar Assistant Divisional Engineer. Rasipuram	--	9994293662
5	Thiru. Natarajan Assistant Divisional Engineer Tiruchengode	04288 -253727	6381656036

PWD (BUILDINGS)			
S. No.	Name and Designation	Office Phone	Mobile No.
1	Thiru.A.Murugesan Executive Engineer,Namakkal.	04286-230966	8072384267
2	Thiru.S. Balasubramaniyan Assistant Executive Engineer Namakkal		9443194728
3	Thiru.P. VinothKumar Assistant Engineer,Namakkal.		9487732634
4	Tmt.Tamilarasi Superintendent, Namakkal		9597874381
5	Thiru.V.Sivakumar Assistant,Namakkal		9600217580
6	Thiru.V.Murugesan Assistant,Namakkal		9443894408
7	Tmt.R.Geetha Assistant,Namakkal		9842169649
8	Tmt.S.Sudhalakshmi Assistant,Namakkal		8870317602

WRD (SARABANGA)			
S.No	Name and Designation	Office Phone	Mobile No.
1	Er.N.Ananthan, Executive Engineer,Salem	0427-2272202	9443480409
2	Er.P.Vijayakumar Assistant Executive Engineer, Namakkal		9443686699
3	Er.S.Prabhu Assistant Executive Engineer, Rasipuram		9444354654
4	Er.Yuvaraj Assistant Engineer, Namakkal		9751751541
5	Tmt.K.Tamilselvi Superintendent		9442525028
6	Thiru.Jayakumar Assistant		9894786281

TWAD BOARD – MAINTENANCE DIVISION			
S.No	Name and Designation	Office Phone	Mobile No.
1	Thiru.N.Jayagobu Executive Engineer,Namakkal.	04286-280860	6380202490
2	Thiru.K.Ravi Assistant Accounts officer, Namakkal		9445245827

3	Tmt.P.Sumathy Assistant Executive Engineer,Nkl		9842319494
4	Thiru.D.Rameshbabhu, Assistant Executive Engineer, Nkl		9790318012
5	Thiru.R.Murugesan, Assistant Engineer		9965614597
6	Tmt.C.Sadhana Assistant Engineer		9566823912
7	Tmt.T.A.Pavithra Assistant Engineer,		7373999126
8	Thiru.M.Srinivasan Senior Draughting officer		9751077097
9	Thiru,S.Arunkumar, Junior Draughting officer		9087202121
10	Thiru.P.Prabakar, Junior Assistant		9944066406

AGRICULTURE DEPARTMENT			
S.No	Name and Designation	Office Phone	Mobile No.
1	Tmt.P.Babykala JD Agri (i/c), Namakkal	04286-280465	9940753969
2	Thiru.K.Ramachandran PA(Agri) To Collector (i/c), Namakkal.		9443393026
3	Selvi. M.L. Abinaya AO AgriNamakkal.		9940774403
4	Selvi. Gobitha AO(SS)		8056598146

AGRICULTURE ENGINEERING DEPARTMENT			
S. No.	Name and Designation	Office Phone	Mobile No.
1	Thiru.P. Murugesan, Executive Engineer (AE) Agricultural Engineering Namakkal.	04286 - 291599	9150114485
2	Tmt. S. Shanthi Assistant Executive Engineer (AE) Agricultural Engineering Tiruchengode	04288 - 290517	9842884372
3	Tmt. S. Padmavathi Assistant Executive Engineer (AE) Agricultural Engineering Namakkal	04286 - 290084	9367441646

4	Thiru. R. Balaji, AE Technical Assistant O/o the Executive Engineer (AE), Namakkal	04286 - 291599	8056509051
5	Thiru. N. Ravichandran Superintendent O/o the Executive Engineer (AE), Namakkal	04286 - 291599	9790230123

HORTICULTURE DEPARTMENT			
S.No	Name and Designation	Office Phone	Mobile No.
1	Tmt.M.Buvaneswari DD Horticulture,Namakkal	-	9443366250
2	Tmt.M.Prema Assistant Director of Horticulture, Namakkal		8344671576
3	Tmt.S.Dhivya Horticultural Officer (Tech.) Namakkal	-	7598492770

SERICULTURE DEPARTMENT			
S.No.	Name and Designation	Office Phone	Mobile No.
1	Tmt.Sophia Begam Assistant Inspector Namakkal.	04286 - 290749	9865490616
2	Thiru.Ashokan Superintendent		9442211853
3	Tmt. G. Elakkiya Accountant		9865526987

ANIMAL HUSBANDRY DEPARTMENT			
S.No	Name and Designation	Office Phone	Mobile No.
1	Dr.E.Mariappan (i/c) JD Animal Husbandry, Namakkal.	04286- 290670	8838198107
2	Dr.E.Mariappan , DD, CBFD,Namakkal.	04288-281771	8838198107
3	Dr.R.V.Vijayakumar , AD, Animal Husbandry,Namakkal.	04286-225770	9445032586
4	Dr.N.Sumathi, AD,PDDL, Andagalurgate.	04287-231144	9445032506
5	Tmt.V.P.Kalaiselvi Administrative Officer , Namakkal	04286-223770	9994978916

6	Tmt.Saroja Animal Husbandry Office, Namakkal.		9597445699
---	---	--	------------

CO – OPERATIVE DEPARTMENT			
S. No	Name and Designation	Office Phone	Mobile No.
1	Thiru.G.P.Arularasu Joint Registrar of Cooperative Societies	04286-280031	8012158835
2	Tmt.V.Amutha, Cooperative Sub Registrar / "A" Supt. JR Office, Namakkal.		9360462199
3	Tmt.M.Deeba subathi, Senior Inspector, JR Office , Namakkal.		6379886739
4	Tmt.V.Suganya, Cooperative Sub Registrar Nkl	04286-222036	9751034345
5	Tmt.V.Sobana Senior Inspector, PDS Nkl		8220995726
6	Tmt.S.Kumari Mohana Cooperative Sub Registrar / Office Supt.Namakkal Circle.	04286-280031	9965811203
7	Thiru.R.Prakash Senior Inspector,DR Office		9840256269
8	Tmt.R.Geethanjali Cooperative Sub Registrar Tge	04286-251860	8428743389

TNSTC			
S.No	Name and Designation	Office Phone	Mobile No.
1	Thiru.R.Ponmudi Managing Director	0427-2314391, 2314392	9487997001 9487997300
2	Thiru.B.Gopalakrishnan General Manager, Salem		9489900723
3	Thiru.M.Sureshbabu, Divisional Manager (NKL)		9489900715
4	Thiru.R.Maheswaran, Branch Manager, Namakkal - I		9489900737
5	Thiru.K.Duraisamy, Branch Manager, Namakkal -II		9489900738
6	Thiru.R.Ganeshkumar, Branch Manager, Rasipuram		9489900739
7	Thiru.G.Senthilkumar, Branch Manager, Tiruchengode		9489900740
8	Tmt.Gomathi, Assistant, TNSTC Namakkal		9655733572

TRANSPORT DEPARTMENT			
S.No	Name and Designation	Office Phone	Mobile No.
1	Thiru.A.K.Murugan RTO South, Namakkal.	04286-275488	9384808255
2	Thiru.B.Murugan PA to RTO South, Namakkal.		9585855035
3	Thiru.E.S.Murugesan RTO North,Namakkal	04286-280885	9384808251
4	Thiru.Saravanan (I/C) RTO Tiruchengode		9442609133
5	Thiru.Jeyaraj PA TO RTO Tiruchengode.		9486917331
6	Tmt.Poongulali RTO,Kumarapalayam	04288-282322	9944413030

FOOD SAFETY & DRUG ADMINISTRATION DEPARTMENT			
S.No	Name and Designation	Office Phone	Mobile No.
1	Dr.K.C.Arun District Designated Officer, Namakkal.	04286-299429	9894301986
2	Thiru.T.Murugan, Food Safety Officer, Namakkal.		9994928758
3	Tmt.Y.Nithyaparayani Assistant, Namakkal.		9789574290
4	Thiru.G.Dinesh Junior Assistant, Namakkal		9626054870
5	Tmt.J.Vivetha Typist, Namakkal		7402034445

TNCSC			
S.No.	Name and Designation	Office Phone	Mobile No.
1	Tmt.P.Selva vijayarani Regional Manager, Namakkal	04286-280280	9443237737
2	Thiru.Rathinasabapathi Superintendent.		9952212987
3.	Thiru.Govindaraj, Assistant		7305675072
4.	Thiru.Venkatachalam Assistant		9842090282
5.	Thiru.Shanmuga Chandramani Assistant		9095640311

FISHERIES DEPARTMENT			
S. No.	Name and Designation	Office Phone	Mobile No.
1	Tmt.T.Umakalaiselvi, Assistant Director of Fisheries, Mettur Dam.	04298- 244045	7904697121 CUG:9384824262
2	Tmt.Prabavathi (i/c) Inspector of Fisheries		6369762122
3.	Tmt.S.Gokilavani Sub Inspector of Fisheries, Namakkal		8946036751 CUG 9384824514
4.	Thiru.Ramagoundan Fishery Overseer Grade-II, Namakkal		9751453024

BSNL			
S.No	Name and Designation	Office Phone	Mobile No.
1	Thiru.Velusamy DE,Namakkal.		9443193333
2	Thiru.Dhinakaran AOS,Namakkal.		9486100344
3	Thiru.Balamurugan JTO, Senthamangalam		9442579361
4	Thiru.Pradheep Assistant		9943523005

HR & CE DEPARTMENT			
S.No.	Name and Designation	Office Phone	Mobile No.
1	Thiru.SSwaminathan Assistant Commissioner, Namakkal	04286- 290781	9942310448
2	Tmt.R.Kausalya, Head Clerk.		9486689499

DIFFERENTLY ABLED WELFARE DEPARTMENT			
S. No.	Name and Designation	Office Phone	Mobile No.
1	Thiru.Mahizhanan District Differently Abled Welfare Officer (i/c), Namakkal	04286-280019	9942424442
2	Thiru.Prakash Junior Rehabilitation Officer		7200409733

3	Tmt.K.Sridevi Speech Therapist		6381194437
4	Tmt.Sumathi Skilled Assistant II		8056506427

DISTRICT INDUSTRIES CENTRE			
S.No	Name and Designation	Office Phone	Mobile No.
1	Tmt.V.Sagunthala, General Manager (DIC), Namakkal.	04286-281151, 281251	9443029486
2	Thiru.C.Vijayalakshmi Office Superintendent		9842437186
3	Tmt.Rani, Assistant		9566301602

SOCIAL WELFARE DEPARTMENT			
S. No.	Name and Designation	Office Phone	Mobile No.
1	Tmt.T.Gayathri District Social Welfare Officer Namakkal.	04286-280230	7708452815
2	Tmt.P.Kavitha Superintendent		9842879944
3	Thiru.R.Sivakumar, Assistant		6374199582
TAHDCO			
S.No.	Name and Designation	Office Phone	Mobile No.
1	Thiru.B.Ramasamy District Manager	04286 - 291178	94450-29508
2	Tmt.Valarmathi Assistant Manager		9944332993
3	Thiru.S.Jothivel Junior Assistant		9994177153
4	Tmt.E.Jansi Junior Assistant (Consolidated)		9442380256
5	Tmt.Kasthuri, Typist		7305223359

POLLUTION CONTROL BOARD			
S. No.	Name and Designation	Office Phone	Mobile No.
1	Thiru.D.Ragunathan District Environmental Engineer (a/c), Namakkal.	04286- 280722	8056010202
2	Thiru.S.Kathikkumuthan Assistant		7845559167
3	Thiru.G.Senthilkumar, District Environmental Engineer (a/c), Kumarapalayam.	04288 – 262800	8056013042
4	Thiru. K. Leelavinothan, Assistant.		8248735080

SPORTS DEPARTMENT			
S. No.	Name and Designation	Office Phone	Mobile No.
1	Tmt.S.Gokila District Sports & Youth Welfare Officer, Namakkal.	04286 - 290082	7401703492 7305353532
2	Tmt.P.Sathish kumari Football Coach		9677153097
3	Tmt.S.Bhuvaneshwari Kho-Kho/Kabaddi Coach		8939188166
4	Tmt.G.Gokila Athletic Coach		8825476156
5	Tmt.D.Rashika Archery Coach		7094142055
6	Thiru.V.Ragupathi Swimming Coach		7502655975
7	Thiru.K.Srinivasan Badminton Coach		9500254275
8	S.Kokilavani, Computer Operator		9159038116

STATISTICS DEPARTMENT			
S.No	Name and Designation	Office Phone	Mobile No.
1	Tmt.R.Vanaja Deputy Director of Statistics (i/c)	04286-280204	8248348915
2	Tmt.R.Vanaja Asst. Director of Statistics		8248348915
3.	Tmt.S.Sumathi Assistant		9976187826

COMMERCIAL TAX DEPARTMENT			
S. No.	Name and designation	Office Phone	Mobile No.
1	S.Elayapallavan, Deputy Commissioner	04286-220502	7358200773
2	Thiru.J.Arulsaravanan Assistant Commissioner, Namakkal town		9994458775
3	Tmt.R.Hema, A.C. Namakkal rural		9538205856
4	Thiru.Gopinath, State Tax Officer(ST), Namakkal		9786233767
5	Thiru.S.Elamparithi Manager	04286-220722, 04286-220298,	9994366416
6	Thiru.S.Suresh,Assistant		9500444137

EX-SERVICEMEN'S WELFARE, NAMAKKAL			
S.No.	Nameand Designation	Office Phone	Mobile No.
1	Thiru.M.Vijayakumar Assistant Director, Namakkal		9444532531
2	Tmt.T.Lakshmi Assistant	04286-233079	8870058614
3	Tmt.Saranya, Typist		9566658251

REGISTRATION DEPARTMENT			
S. No.	Nameand Designation	Office Phone	Mobile No.
1	Thiru.P.Sivalingam District Registrar (Admin), Namakkal.		9788088096
2	Thiru.J.Suman Prabhu Manager, Namakkal.	04286-281080, 280850, 224020	8778220691
3	Thiru.R.Janakiraman, Ast		9600847727
4	Tmt.Sathya Priya ,Assistant.		9994078711

EMPLOYMENT OFFICE			
S.No	Nameand Designation	Office Phone	Mobile No.
1	Tmt.P.M.Sheela District Employment officer, Namakkal.		8220777776
2	Thiru.P.Shanmugam, Junior Employment officer	04286-222260	8220236954
3.	Tmt.B.Kavitha,Assistant. Namakkal.		9488436330

ELECTION WING, COLLECTORATE, NAMAKKAL			
Sl. No.	Name and Designation	Office Phone	Mobile No.
1.	Thiru.Selvaraj Special Tahsildar,(Elections)	04286-281180	9442894789
2.	Thiru.M.Ilangovan Deputy Tahsildar		9786820496
3.	Thiru.M.Karthikeyan Senior Revenue Inspector		9489166222
4.	Thiru.Kalyanasundaram Junior Revenue Inspector		9994386282
5.	Tmt. Ramya Junior Revenue Inspector		7667486548
6.	Thiru.Sankar, Typist		9865632057

NATIONAL INFORMATICS CENTRE, NAMAKKAL			
Sl. No.	Name	Office Phone	Mobile
1.	Thiru.D.Selvakumar, DIO, NIC, Namakkal.	04286- 281121	9443220808
2	Thiru.B.Rajeshkumar, Network Engineer, NIC, Namakkal.		9566630522
3.	Thiru.S.Raja, Network Engineer, NIC, Namakkal.		9944595229
4.	Thiru.P.Suresh, District Roll out Manager, NIC Namakkal		9842812223

TALUK NAME : NAMAKKAL**General Section**

Sl. No.	Name of the Staff	Designation	Mobile No.
1	Thiru.R.Srinivasan	Tahsildar	9597732735
2	Vacant	Head Quarters DeputyTahsildar	--
3	Thiru M.Senthilkumar	Zonal Deputy Tahsildar –II	9384094482
4	Thiru.Amjath	Zonal Deputy Tahsildar - I	9790590070
5	Tmt.M.Matheswari	Senior Revenue Inspector	9994104611
6	Tmt.R.Sudha	Senior Revenue Inspector	7402182439
7	Tmt.S.Sumathi Sankari	Senior Revenue Inspector	8778995307
8.	Thiru K.Karunakaran	Senior Revenue Inspector	9944406875
8	Thiru A.S.Srinivasan	Junior Revenue Inspector	9003952648
9	Tmt.P.Arivukodi	Junior Revenue Inspector	9944041661
10	Thiru.K.Kiruba	Typist	7639585878
11	Thiru.S.Ashokan	Revenue Inspector, Namakkal	7502026279
12	Tmt.R.Tamilselvi	Revenue Inspector, Sellappampatty	9566637737
13	Tmt.Selvi	Revenue Inspector, Puduchaththiram	9952827031
14	Tmt.Pushpa	Revenue Inspector, Nallipalayam	8220642099
15	Tmt.S.Sharmila	Revenue Inspector, Keerambur	9597391107

SSS-Section

Sl. No.	Name of the Staff	Designation	Mobile No
1	Tmt.Krishnaveni	Tahsildar	9486042764
2	Thiru.Ulaganadhan	Senior Revenue Inspector	9976508432
3	Tmt.Madhumathi	Junior Revenue Inspector	9750459688

Election – Section

Sl. No.	Name of the Staff	Designation	Mobile No
1.	Thiru. Senthilkumar	Deputy Tahsildar	9965008809
2.	Thiru. Paneerselvam	Senior Revenue Inspector	8220133082

TSO-Section

Sl. No.	Name of the Staff	Designation	Mobile No
1.	Thiru.Govindhasamy	Tahsildar	6382860682
2.	--	SPI.RI.(CS)	--
3.	Thiru. Murali	Senior Revenue Inspector	9788720793

Survey - Section

Sl. No.	Name of the Staff	Designation	Mobile No.
1.	P.Kanagaraj	Head Surveyor	9894529992
2	R.Elangovan	Taluk Deputy Surveyor	9786005605
3.	M.Prabu	Senior Draftsman	9080380703
4.	Ranjithkumar	Sub Inspector of Surveyor, Town	6381072314
5.	Vasanthi	Sub Inspector of Surveyor, Sellappampatti.	9397170984
6.	N.Mugamathu Javith	Firka Surveyor, Namakkal	9080855164
7.	Uma makeswari	Firka Surveyor, Pudhuchathram	6381391082
8.	M.Vijayakumar	Firka Surveyor, Keerambur	9566671168
9.	Ashokkumar	Surveyor, Mobile Team	9786741117
10.	Bharathi	Surveyor, Mobile Team	6383807934

Firka Name : Namakkal

S. No.	Village name	VAO's name	CUG No.	Personal Mobile No.
1	Namakkal	K.Anand	9384830562	7092706704
2	Periapatty	S.Dhanalakshmi	9384830559	7639607192
3	Muthalaipatty	T.P. Veerasamy	9384830561	9943658475
4	Vettambadi	R. Suresh	9384830556	9842236253
5	Veesanam	M.Samudeeshwari	9384830554	9600246182
6	Vittamanaickan patty	K.Kokila	9384830543	7373068146
7	Marurpatti	C.Murugesan	9384830564	9790602450
8	Vagurampatty	R.Lakshmi Narasimman	9384830558	9865791272
9	Thottiyapatti	K.Revathi	9384830548	8248699753
10	Avalnaiyakken patti	K.Kavitha	9384830573	8838879521
11	Vasanthapuram	R.Malarvizhi	9384830563	9943073831
12	Kondichetty patty	S.Poongodi	9385243670	8870431320

Firka Name: Nallipalayam

S. No.	Village Name	VAO's Name	CUG No	Personal Mobile No
1	Kathapalli	V. Ponnusamy	9384830590	9965051824
2	Ernapuram	D.Sumathi	8925507657	9842799451
3	MalapattyMelmugam	M.Tamilarasi	9384830580	9944402829
4	Nallipalayam	B.Senthilkannan	9384830589	9486673210
5	Thummankurichi	S. Kumar	9384830560	9486062560

6	Mitta Aniyar	K.Velusamy	9384830584	9443825789
7	JodikaiAniyar	M. Palanisamy	9384830569	9578989853
8	SarvamaniyaAniyar	P.Saranya	9384830582	9597990513
9	Marappanaickanpatty	N. Selvi	9384830585	9750374321
10	Siluvampatty	E. Ramesh	9384830581	8344772880
11	Singilipatty	V. Jeyakodi	9384830586	9095799148
12	AgraharaAyyapalayam	R. Vijayalakshmi	9384830587	8072209399

Firka Name: Keerambur

S. No.	Village Name	VAO's Name	CUG No	Personal Mobile No
1	Keerambur	P.Sasikala	9384830571	9159459461
2	Thaligai	Gopal	9384830566	9524505954
3	PeriyaGoundampalayam	M.Prabhu	9384830565	9787208558
4	Konur	G.Priya	9384830568	9791967801
5	Nallakoundanpalayam	S. Duraikrishnan	9384095401	9486849281
6	Keelsathampur	R.S. Vivekananthan	9384830570	9842482550
7	Thindamangalam	M. Tamilselvi	9384095402	8124387425
8	Rasampalayam	P.Maheswari	9384095403	8825836125
9	NaravalurAgraharam	P.Raman	9384830572	9443533805
10	Thottipalayam	B.Latha	9384830567	8098904226
11	Vallipuram	K. Sivakumar	9384830583	9944287929
12	Rangappanaickanpalayam	S.VijayaBharathi	No	9486595579

Firka Name: Pudhuchathram

S.No.	Village Name	VAO's Name	CUG No.	Personal Mobile No.
1	Navani	K. Mathaiyan	8925507658	9976293502
2	Sarkar Nattamangalam	S. Sukumar	9384830557	9894262141
3	Pachal	Selvavijaya	9384830551	9677963486
4	Ramanaickenpatty	K. Boopathi	9384830552	9500409098
5	Kalyani	M. Naveenraj	9384830536	8012471065
6	A.K.Samudhiram	N. Devendran	9384830535	9750222789
7	Kathiranallur	K.Prabha	9384830550	9677441152
8	R. Puliypatti	Sumathi	9384830553	9865764919
9	Kannoorpatty	Sagundhala	-	8526644002
10	Karaikurichi	R.Karthik	9384830548	9994310102
11	Thathayangarpatty	K.Kalaiselvi	9384830549	9487585325

Firka Name: Sellappampatti

S. No.	Village Name	VAO's Name	CUG No	Personal Mobile No
1	Sellppampatty	N.Vijayashree		9488091396
2	Kalangani	N.Thavamani	9385243672	9865907198
3	Pappinaickenpatty	A.Maheswari	9384830578	6383648489
4	Elur	K. Deepa	9384830576	8940192989
5	Lakkapuram	S.veembayee	9384095400	9578095879
6	Minnampalli	Priya	9384830588	9443185999
7	Thalampadi	R.Rajamanickam	9384830579	9787209074
8	Karadipatty	B. Nishabanu	9385243671	9842061605
9	SarkarUduppam	M.Selvakrishna	9384830577	9787689988
10	Thathathiripuram	K. S. Shanthi	8925507656	9791528438

Village Assistant contact details

S. No.	Village name	Village Assistant's Name	Mobile
1	Namakkal	Krishnan	9659857319
2	Periyapatti	Subramaniam	9486596922
3	Mudalaipatti	Kumar	9524696185
4	Vettampadi	Subramani	9789223816
5	Veesanam	Paramasivam	9929969669
6	Vittamanaickanpatti	Vacant	-
7	Marurpatti	Mrs.Kavitha	9791963094
8	Vagurampatti	Mrs.Aruna	9944536505
9	Thottipatti	Mr.M.Naveenkumar	950957301
10	Avalnaickanpatti	Mr.Tamizhenth	9865553750
11	Vasanthapuram	Mr.Nagajothi	7639606931
12	Kondichettipatti	Mr.Bharathiraja	9843531710
13	Kadhapalli	Vacant	-
14	Ernapuram	Mrs.Gayathri	9442391961
15	MelapattiMelmugam	Vacant	-
16	Nallipalayam	Mr.Ramakrishnan	9442581819
17	Thummankurichi	Mr.P.Periyasamy	9865223293
18	Mitta Aniyar	Mr.K.Senthil Kumar	9629126277
19	JodikaiAniyar	Mr.P.Sivasubramanian	-
20	SarvamaniyaAniyar	Mr.P.MuthuKumar	9969948058
21	Marappanaickanpatti	Mrs.Kala	9786111126
22	Siluvampatti	Mr.Manickam	9791929117
23	Singilipatti	Mr.Ayyavu	9751890036
24	A.Ayampalayam	Mrs.Jothi	7639797179
25	Keerambur	Mr.Nagarajan	8110988332
26	Thaligai	Vacant	-
27	Periyagoundampalayam	Vacant	
28	Konur	Mrs.Amuthavalli	9786213347
29	T.Nallagoundampalayam	Vacant	-

30	Keezhsathambur	Mrs.Mariammal	9944602414
31	Thindamagalam	Vacant	-
32	Rasampalayam	Vacant	-
33	NaravalurAgraharam	Mr.Mathiyalagan	7502329848
34	NaravalurThottipalayam	Vacant	-
35	Vallipuram	Mrs.Sarathamani	9788912094
36	Rangappanaickanpalayam	Vacant	-
37	Navani	Mr.Tiruppathi	9626069174
38	S.Nattamangalam	Vacant	-
39	Pachal	Mr.Sounthirarajan	9965609296
40	Ramanaickanpatti	Mr.Kulanthaivel	8838098334
41	Kalyani	Mr.Pazhanivel	9688242017
42	A.K.Samuthiram	Vacant	-
43	Kathiranallur	Mrs.Kannagi	9488410937
44	R.Puliyampatti	Mr.M.Vijaya Kumar	9487824477
45	Kannoorpatti	Vacant	-
46	Karaikurichi	Vacant	-
47	Thathayangarpatti	Mrs.Kavidha	9159551747
48	Sellappampatti	Mr.Perumalraj	9698053314
49	Kalangani	Mr.Vadivel	9894955117
50	Pappinaickanpatti	Mr.Jeyavel	9629842001
51	Elur	Vacant	-
52	Lakkapuram	Mr.Arumugam	9940779654
53	Minnampalli	Mr.S.Murugan	8220066497
54	Thalampadi	Mrs.Eswari	9944501487
55	Karadipatti	Vacant	-
56	S.Uduppam	Mr.D.Senthilkumar	9952152666
57	Thathathipuram	Mr.Saravanakumar	9750468284

TALUK NAME: RASIPURAM

General Section

Sl. No.	Name of the Staff	Designation	Mobile No
1	Thiru.S. Saravanan	Tahsildar	9445000544
2	Tmt.Pavithra	Head Quarters Deputy Tahsildar	9578555882
3	Thiru. Mahalingam	Zonal Deputy Tahsildar-I	9791280868
4	Tmt. M. Vijayalakhmi	Zonal Deputy Tahsildar-II	9442834417
5	Thiru.Karthikeyan	Revenue Inspector Rasipuram	7708790720
6	Tmt. Malarvizli	Revenue Inspector, Vennandur	9944715700
7	Tmt.Poornima	Revenue Inspector, Namagiripet	9597521201
8	Tmt.V.Pushpa	Revenue Inspector Mangalapuram	6374359216

9	Tmt.P.Pushpa.	Revenue Inspector, Mullukurichi	6379320315
10	Selvi.Vanmathi	Senior Revenue Inspector (B1)	9940770618
11	Tmt.A.Gomathi	Senior Revenue Inspector (B2)	9443300535
12	Thiru.V.Sakthivel	Senior Revenue Inspector (B3)	8508797301
13	Tmt.C.Amutha	Senior Revenue Inspector (B4)	9578309014
14	Tmt.Yogalakshmi	Senior Revenue Inspector (B5)	7010489664
15	Thiru. M.Dhamodaran	Senior Revenue Inspector(A1)	9865317716
16	Tmt.Masilamani	Senior Revenue Inspector (A2)	9789084639
17	Tmt.Uvarani	Junior Revenue Inspector(A3)	9942320622
18	Thiru.S.Sakthivel	Junior Revenue Inspector(A5)	6383647977
19	Tmt. Nathiya	Junior Revenue Inspector	9578480642
20	Tmt.Imrana	Typist	9080499277
21	Tmt.C.Amutha	Record Clerk	9698855157
22	Thiru.D.Thulasiraman	Office Assistant-1	9994960644
23	Tmt. CHITRA DEVI	Office Assistant-2	8760548542
24	Thiru.S.Murugan	Office Assistant-3	9025201717
27	Thiru.Mani	Driver	8526364066

SSS-Section

Sl. No.	Name of the Staff	Designation	Mobile No
1	Tmt.Mageswari	Tahsildar	9578673570
2	Tmt. V. Ananthi	Senior Revenue Inspector (A6)	9500259921
3	Tmt. Shanthi	Senior Revenue Inspector(A9)	9789222946
4	Nandhagopal	Junior Revenue Inspector(A8)	7418217291
5	Tmt.Saranya	Junior Revenue Inspector(A7)	9342718158

Election – Section

Sl.No	Name of the Staff	Designation	Mobile No
1	Thiru.Sridhar	Election D.T.	7667120766
2	Thiru.P.Karthikeyan	Election Assistant	9842605558

TSO-Section

Sl. No.	Name of the Staff	Designation	Mobile No
1	Tmt.Selvi	Taluk Supply Officer	9445000234
2	Thiru.Ramachandran	Special RI.	9629483490
3	Thiru.Viraraj	Special RI.	8248812032
4	Tmt.A. Rani	Senior Revenue Inspector	9003977700
5	Thiru. Gowtham	Junior Revenue Inspector	8870106264

Survey – Section

Sl. No.	Name of the Staff	Designation	Mobile No.
1.	POONGUNDRAN	HEAD SURVEYOR	9952288226
2	SATEESKUMAR	TDS	8072185573
3.	KUMAR	SUB INSPECTOR OF SURVEY	8012284742
4.	DEVIGA	SUB INSPECTOR OF SURVEY	9842485319
5.	SIVALINGAM	SUB INSPECTOR OF SURVEY	7708575584
6	KANNAN	SUB INSPECTOR OF SURVEY	9025809119
7	SATHYAMOORTHY	TOWN SURVEYOR	9994388179
8	VIJAY	SENIOR DROUGHTFS MAN	9943279629
9	SATHEES	LALND RECORDS DROUGHTFS MAN	8760266024
10	KANAGARAJ	FIRKA SURVEYOR	7708195727
11	GOKUL	FIRKA SURVEYOR	9789496601
12	PALANIVEL	FIRKA SURVEYOR	9003622049
13	DEEPA	FIRKA SURVEYOR	9080513601
14.	KARTHIK	FIELD SURVEYOR	6382455684
15.	TAMILARASAN	FIELD SURVEYOR	6380324312
16.	LOGANATHAN	FIELD SURVEYOR	9751433368

VAO contact details

VENNANDUR FIRKA			
S. No.	Village Name	VAO's Name	Mobile No
1	S.Minnakkal	Kathirvelu	9025435739
2	3 Komarapalayam	Tamilselvan	7904947477
3	Alavaipatty	C.Iyyappan	9095959010
4	Vennandur	Renuka Devi	9842611531
5	Nadupatty	Matheswaran	9787164180
6	Mathiyampatty	N.Vivek	9629684430
7	Akkaraipatty		
8	Sowdapuram	M.Manikandan	9487206905
9	Palanthinnipatty	P.Priyasamy	6380212696
10	Keeranur	Alimuthu	9003310644
11	Malayampalayam	S.Ravikumar	8508038289
12	Thengalpalayam	A.Ragukumar	9790386199
13	Kattanachampatty	M.Manokaran	9994894001
14	R.Pudupalayam	J.Radhamani	9865754309
15	Kallankulam	Thulasiram	9095946060
16	A.Minnakkal	Alamupriya	9790053828
17	Athanoor	S.Srinivasan	9864649968

RASIPURAM FIRKA			
1	Koneripatty	Tamilmani	9629564722
2	Rasipuram	Saravanan	9894404833
3	Muthukkalipatty	P.Saravanan	9787346366
4	Pattanam	Velmurugan	9842075894
5	Pattanam muniyampalaiyam	R.Nalliyappan	9994568335
6	Anaipalayam	M.C.Rajeswari	9994582741
7	Kurukkapuram	P.Sureshkumar	9786869697
8	Koonavelampatty	Amutha	9787209006
9	Pillanallur	P.ThavasathiMurugan	9600506639
10	Ponkurichi	R.Rajalakshmi	9489182314
11	Molapalaiyam	K.Poongodi	9487836014
12	Vadugam	C.Udhayakumar	9384446852
13	Singalanthapuram	P.Senthilkumar	9894356328
NAMAGIRIPETTAI FIRKA			
1	R.Puduppatty	R.Palanisamy	9043433237
2	Moolapallipatty		
3	Vellakkalpatty	Raji	9385243683
4	Namagiripettai	Gopi	9842075894
5	Ariyagoundampatty	G.Kalaivani	9043328808
6	THO. Jedarpalayam	Chandrasekar	9790241269
7	Thoppappatti	Geetha	9944720947
8	Seerappalli	A.Krishnakumar	8300051747
9	Oduvankurichi	Sathya	8524934743
10	Kakkavery	R.Chandrasekaran	9994197164
MANGALAPURAM FIRKA			
1	Ayilpatty	K.Selvakumar	9884945693
2	Matturuttu	Manickam	9385834609
3	Mangalapuram	P.Jagadeshkumar	9787164180
4	Eswaramoorthipalayam	Eswari	9585608729
5	Thimmanaickanpatty	V.UmaMageswari	9003642810
MULLUKURUCHI FIRKA			
1	Unanthangal	Jayachandhiran	77 7358911124
2	Karkoodalpatty Bit.1	C.Prasannakumar	9688680201
3	Karkoodalpatty Bit.2	R.Boopathijeyaraj	9600888912
4	Karkoodalpatty Bit.3	M.Murugesan	9677965639
5	Mullukkurichi		
6	Naraikkinaru	M.Thangaraj	9943114698
7	Perappansolai	Srinivasan	9500606162

Village Assistant contact details

S. No.	Village Name	VA Name	Mobile No.
1	S.Minnakkal	M.Sivakumar	8870354585
2	3 Komarapalayam	Seerangan	9994824293
3	Alavaipatty	K.Arumugam	9965803787

4	Vennandur	S.Dhanasekaran	8015622670
5	Nadupatty	Periyammal	9003598349
6	Mathiyampatty	Samynathan	9442586960
7	Akkaraipatty	P,Mani	8144119190
8	Sowdapuram	Prabu	9789314475
9	Palanthinnipatty	S.Raja	9952658056
10	Keeranur	Madhu	9750063472
11	Malayampalayam	Gopalakrishnan	9952761807
12	Thengalpalayam	Varadharaju	8012494554
13	Kattanachampatty	Senthamaraikannan	9750293433
14	R.Pudupalayam	Sundram	9578770322
15	Kallankulam	A.Govindharasu	9597637788
16	A.Minnakkal	d.Subramani	9952172155
17	Athanoor	R.Ganesan	9790698066
Rasipuram Firka			
1	Koneripatty	Manimegalai	9976360871
2	Rasipuram	T. Chandirasekaran	8220197832
		Thirumalaimurugan	9025655340
3	Muthukkalipatty	Anbuselvi	8508557717
4	Pattanam	Flori	7373492547
5	Pattanam muniyampalaiyam	Vimala	9092178963
6	Anaipalayam	Tamilselvi	8870252425
7	Kurukkapuram	Gurunathan	9952309705
8	Koonavelampatty	C. Arumugam	9489619910
9	Pillanallur	Ramesh	9787205680
10	Ponkurichi	Arul	9500826846
11	Molapalaiyam	M.Amutha	9095104794
12	Vadugam	Kathiravan	9488543715
13	Singalanthapuram	P.Mouleeswaran	9698106095
Namagiripettai Firka			
1	R.Puduppatty	K. Mani	9488411048
2	Moolapallipatty	Vellaiyan	9487981520
3	Vellakkalpatty	Elaiyaraja	9842487445
4	Namagiripettai	Vincentraj	9952665967
5	Ariyagoundampatty	Logitha	9488493692
6	THO.Jedarpalayam	Vanitha	9486208773
7	Thoppappatti	Ayyasamy	
8	Seerappalli	Marimuthu	8344584937
9	Oduvankurichi	Sakthivel	8122039109
10	Kakkavery	V.Venkadachalam	9659008481
Mangalapuram Firka			
1	Ayilpatty	-	-
2	Matturuttu		
3	Mangalapuram		
4	Eswaramoorthipalaya m	Periyasamy	9600560339
5	Thimmanaickanpatty	Sengamalai	9442927708

Mullukuruchi Firka			
1	Unanthangal	K.Govindasamy	9629100944
		K.Kumar	9789734676
2	Karkoodalpatty Bit.1	Kandhasamy	9655082299
3	Karkoodalpatty Bit.2	Arivukkarasan	9698351018
4	Karkoodalpatty Bit.3	Rubathi	9942785928
5	Mullukkurichi	P.Sengodan	8508185052
6	Naraikkinaru	N.Raja	8012126090
7	Perappansolai	Selvi	9442797679

TALUK NAME: KOLLIHILLS

GENRAL SECTION

S. No.	Name Of the Staff	Designation	Mobile Number
1	R.Manoharan	Tahsildar	9487512737
2	M.Appanraj	Tahsildar (SSS)	9865751605
3	Ganapathi	HQDT	9488879727
4	C.Thirumanimaran	Zonal DT	9842729644
5	Sathish	Revenue Inspector (ValavanthinaduFirka)	9952362882
6	M.Periyannan	Revenue Inspector (TirupulinaduFirka)	6374146743
7	G.Darvin	Senior Revenue Inspector	9787840352
8	R.Gobinath	Senior Revenue Inspector	9952772894
9	R.Sekar	Senior Revenue Inspector	9715922415
10	P.Naveenkumar	Junior Revenue Inspector	7402216253
11	V.Arunkumar	Typist	8508378584
12	V.Sellamuthu	Record Clerk	9042057573
13	S.Rahamathulla	Jeep Driver	8098440032

TSO-Section

S.No	Name Of the Staff	Designation	Mobile Number
1	M.Periyasamy	TSO	9976205539
2	Rajendran M	Spl. R.I (Civil Supply)	9943559299

Survey – Section

S.No	Name Of the Staff	Designation	Mobile Number
1	M.Primal	Deputy Inspector of Survey	9952288226
2	V.Gandhimathi	Senior Draftsman	7397222323
3	R.Jayakumar	Field Asst	9865304535

Firka Name: Valavanthinadu

S.No	Name Of the Staff	Designation	Mobile Number
1	M.Easwaran	Valavanthi Nadu VAO	7010569246
2	V.Chandrachakar(I/C)	Ariyur Nadu VAO	9659597098
3	V.Chandrachakar	Devanur Nadu VAO	9659597098
4	M.Kirubakaran	Selur Nadu VAO	8122378088
5	B.Ponnudurai	Valappur Nadu VAO	7502724587
6	N.Gunasekaran	Gundur Nadu VAO	8072447345
7	J.Krishnakumar	Thinnanur Nadu VAO	9489008087

Firka Name: Thirupulinadu

S.No	Name Of the Staff	Designation	Mobile Number
1	M.Arulselvan	Tirupuli Nadu VAO	9786512269
2	V.Uthayakumar	Bail Nadu VAO	8610745086
3	S.RokeshRaghul	Gunduni Nadu & Adukkam Pudukombai VAO	9442202731
4	E.Jeyachandran	Edapuli Nadu VAO	9080340140
5	S.Srinivasan	Alathur Nadu & Perlapadi VAO	9842250535
6	J.Jayasutha	Perakkarai Nadu VAO	9626716209
7	S.Kannan	Chittur Nadu VAO	9500538812

Village Assistant

S.No	Name Of the Staff	Designation	Mobile Number
1	P.Elangovan	Valavanthinadu Vill Asst	8940477122
2	K.Premkumar	Gundurnadu Vill Asst	7094238003
3	E.Ramasamy	Devanurnadu Vill Asst	9489166890
4	V.K.Murugesan	Thinnanurnadu Vill Asst	9751661663
5	A.Nagarajan	Edapulinadu Vill Asst	8940950222
6	K.kandasamy	Perakkarainadu Vill Asst	8098809071
7	S.Rajendran	Alathurnadu Vill Asst	9789296716
8	V.Muthuraj	Thirpulinadu Vill Asst	8525885423
9	S.Arun	Bail Nadu Vill Asst	9585768738
10	Vacant	Guduninadu Vill Asst	-
11	Vacant	Chittur Nadu Vill Asst	-
12	Vacant	Valappur Nadu Vill Asst	-
13	Vacant	Selur Nadu Vill Asst	-
14	Vacant	Ariyur Nadu Vill Asst	-

TALUK NAME: SENDAMANGALAM**General Section**

Sl. No.	Name of the Staff	Designation	Mobile No.
1	Venkateswaran	Tahsildar	9994199790
2	M. Tamilselvi	Head Quarters Deputy Tahsildar	8637463834
3	G. Mathan	Zonal Deputy Tahsildar	8778765708
4	E. Gomathi	Senior Revenue Inspector	6379607771
5	Neduncheralathan	Senior Revenue Inspector	9994380853
6	Prasanna	Senior Revenue Inspector	9600505096
7	V. Sankar	Junior Revenue Inspector	8264674060
8	S. Arunraj	Junior Revenue Inspector	7639856849
9	P.Vaneswari	Typist	9585081172
10	S.Divya	Record Clerk	9600321030
11	Tamilselvi	Office Assistant	9597515132

SSS-Section

Sl.No	Name of the Staff	Designation	Mobile No.
1	Saravana kumar	Special Tahsildar	9865758859
2	Jayaraman	Senior Revenue Inspector	9865793859
3	Kandhagiri	Typist	8526462601
4	S.P.Latha	Record Clerk	9092006202

Election – Section

Sl.No	Name of the Staff	Designation	Mobile No.
1	Raja	Deputy Tahsildar, Election	9597144398
2.	Selladurai	Senior Revenue Inspector	9715712596

TSO-Section

Sl. No.	Name of the Staff	Designation	Mobile No.
1.	S.Nesamalar	Taluk Supply Officer	8883299948
2.	S.Suresh	Junior Revenue Inspector	9626161170

Survey - Section

Sl.No	Name of the Staff	Designation	Mobile No.
1.	Rajendiran	Head Surveyor	7904085154
2.	K.Indumathi	Taluk Deputy Surveyor	9677433424
3.	Vacant	Sub Inspector of Surveyor	-
4.	V.Elavarasan	Field Surveyor	9965388865
5.	N.Sudha	Field Surveyor	9443238966
6.	P.Kumar	Field Surveyor	9149598959
7.	Karunanithi	Field Surveyor	8610048190
8.	Javith	Field Surveyor	9080855164
9.	A.Nithya	Senior Draftsman	9025195082

Firka Revenue Inspector

S. No.	Firka Name	RI Name	Mobile No.
1	Sendamangalam	Prakash	7010014019
2	Kalappanaickenpatti	M.Anitha	9629179573
3	Alanganatham	Sumathi	9578045235
4	Erumapatti	Samsudeen	9566533393

VAOs Contact details :**Firka Name: Sendamangalam**

S. No.	Village Name	VAO's Name	Mobile No.
1	Sendamangalam	D.Anandkumar	9865430012
2	Pachudayampatti	G.Mohanapriya	9994377160
3	Bommasamudram	Thiru.Kalaimani	9842821535
4	Pallamparai	Thiru.Manian	9790008337
5	Akkiyampatti	Thiru.Saravanan	9655514998
6	Muthukapatti	Thiru.Anbalagan	8015595291
7	Pudukombai	Thiru.C.S.Kumar	9790053260
8	Pottanam	Tmt.Jayanthi	7530011940
9	Kondamanaickenpatti	Thiru.Johnbosco	9994701815
10	Chidambarapatti	Tmt.Sudha	9489852528
11	Periyakulam	Thiru.Gunasekaran	9842197903
12	Ponnarkulam Bit2	Tmt. Umadevi	9788877883
13	Ponnarkulam Bit1,3,4	Thiru.Kandasamy	9626594194

Firka Name : Alanganatham

S. No.	Village Name	VAO's Name	Mobile No.
1	Reddippatti	P.Prabhakaran	9791263310
2	Bommasamuthram Agrakaram	Tmt.Tamil Selvi	9500887281
3	Perumapatti West	Thiru.SenthilKumar	8344789210
4	Perumapatti East	Thiru.SenthilKumar(I/C)	8344789210
5	Kejalnaickenpatti	Tmt.Krishnajayanthi	8148163988
6	Thusur	Thiru.Alakeshan (I/C)	9384830684
7	A.Palapatti	Thiru.Tamil Selvan(I/C)	9788881558
8	Kejakombai	Thiru.Selvam	9698343607
9	Bodinaickenpatti	Thiru.Karupaiya	9566907315
10	Sivanaickenpatti	Diviyapriya	8668084173
11	S.Palayapalayam	Thiru.Kannan	6381757538
12	A.Palayapalayam	Thiru.Alakeshan	9384830684
13	N.Pudhukottai	Thiru.Tamil Selvan	9788881558
14	Pottireddipatti	Thiru.Murali	9677468958

Firka Name : Erumapatty

S. No.	Village Name	VAO's Name	Mobile No
1	Erumapatty	Indira	9751023341

2	Muttanchetti	Shakthivel	9786306010
3	Varagur	Vinothkumar	9894941985
4	Thottamudayanpatti	Sakthivel	9629445022
5	Pavithram	M.Pravinraja	9786936347
6	Pavithrampudur	Mohanadevi	8925507651
7	Varatharajapuram	Maheshwari	9944649859
8	Kavakkarampatty	Keerthana	8903735912
9	Singalamkombai	T.Sivaraj	9786435281
10	Devarayapuram	Rajaram	7094874467
11	Ponneri	Dhanam	8248672737
12	Konangipatty	Praba	9791392620

Firka Name : Kalappanaickenpatty

S. No.	Village Name	VAO's Name	Mobile No
1	Thuthikulam	K.Venkateshwaran	8506820378
2	Uthirakidikaval	P.Sudha	9965050737
3	Kalappanaickenpatti	K.Yuvarani	9791568183
4	Echampatti	Manickam	9385834609
5	Kalkurichi	Thiru.Sathiya Seelan	9442877668
6	Belukurichi	Thiru.Dhamodharan	8072875783
7	Melapatty Bit-2	Thiru.Arulkumar	9384388985
8	Pallipatty	K.Dhanapal	6369418118
9	Thirumalaigiri	Thiru.Jayaraman	9790154365
10	Thirumalaipatti	M.Chandirasekaran	9865426369
11	Valavandhikombai	P.Sumathi	9159883322
12	Naducombai	K.Gobi	9715621745

Village Assistant contact details :

Firka Name : Sendamangalam

Village Name	Village Assistant's Name	Mobile
Sendamangalam	Thiru.Samuvel	9944059337
Pachudayampatti	Thiru.Arulanantham	7825993160
Bommasamudram	Tmt.Rani	8526116415
Pallamparai	Thiru.Saravanan	8122192864
Akkiyampatti	Vacant	-
Muthukapatti	Thiru.Selvaraj	9944550591
Pudukombai	Tmt. Jeithmalamani	99448-79233
Pottanam	Vacant	-
Kondamanaickenpatti	Thiru.Kannan	8608506044
Chidambarapatti	Tmt.Jensiya	8870890287
Periyakulam	Thiru.Arun	8148467627
Ponnarkulam Bit2	Thiru.Selvam	9384392081
Ponnarkulam Bit1,3,4	Tmt. Saranya	6380504058

Firka Name : Alanganatham

S. No.	Village Name	Village Assistant's Name	Mobile
1	Reddippatti	Boopalan	6383032097

2	Bommasamuthram Agrakaram	Jayalakshmi	9943617558
3	Perumapatti West	-	-
4	Perumapatti East	Santhi	9655515244
5	Kejalnaickenpatti	Pushpanathan	9786265463
6	Thusur	Palanisamy	9585574134
7	A.Palapatti	Chandrakumar	9894742868
8	Kejakombai	Annalakshmi	9344559422
9	Bodinaickenpatti	-	-
10	Sivanaickenpatti	Ponnambalam	8940634823
11	S.Palayapalayam	-	-
12	A.Palayapalayam	-	-
13	N.Pudhukottai	Indhra	9442471206
14	Pottireddipatti	Pandiyan	9994779083

Firka Name : Erumapatty

S. No.	Village Name	Village Assistant's Name	Mobile
1	Erumapatty	Vinayagamoorthi	9655373208
2	Muttanchetti	Sudha	8270312931
3	Varatharajapuram	Selvakumar	9655635925
4	Ponneri	Ramesh	8124412564
5	Kavakkarampatty	Nallusamy	9791368047
6	Devarayapuram	Manonmani	8754725702

Firka Name : Kalappanaickenpatty

S. No.	Village Name	Village Assistant's Name	Mobile
1	Kalappanaickenpatti	R.Mallika	9003864879
2	Thuthikulam	J.Anbu	9626402740
3	Valavanthicombai	K.Subramani	8526735786
4	Naducombai	R.Suresh	9626161170
5	Thirumalaipatti	D.Sivakumar	9578679290
6	Uthirakidikaval	Sivakumar	9976467118
7	Belukurichi	R.Balamurugan	9976520566
8	Pallipatti	A.Chithambaram	8870107578
9	Kalkurichi	R.Tamilarasi	9952834917
10	Echampatti	Jayakumar	9952506023

TALUK NAME: MOHANUR

General Section

Sl.No.	Name of the Staff	Designation	Mobile No.
1	R.Manikandan	Tahsildar	8608080859
2	Saravanan	HQDT	9442635434
3	Radhamani	ZDT	9629053948

4	Manivasagan	S.R.Inspector	7601040820
5	Sekar	S.R.Inspector	8940915577
6	Baratha	S R Inspector	9962652109
7	N.Sathipriya	J.R.Inspector	9655443542
8	Sridhar	J.R.Inspector	8072858426
9	Saranya	Typist	7010732702
10	Boopathi	Record Clerk	

SSS-Section

Sl.No.	Name of the Staff	Designation	Mobile No.
1	Sasikumar	Tahsildar	9786201810
2	Kalaivani	S.R.inspector	9843604752
3	Priyanka	J.R.Inspector	7708958715

Election – Section

1	K.Selvi	Election DT	9843722102
2	K.Anburajan	S.R.Inspector	9047385424

TSO-Section

Sl.No.	Name of the Staff	Designation	Mobile No.
1	Chitra	T.S.O	8344938010
2.	Rajan	J R.I	6380159310
3	Jeyalakshmi	SRI	7373889433
4	Shyam sundar	JRI	8778082813

Survey – Section

Sl.No	Name of the staff	Designation	Mobile No.
1.	Suresh	H.S	7904295383
2	Haridev	D.D.s	7010223922
3	K.Mohan	S.D.	9488573340
4	Rajasekar	FS	9843248690
5	Kasthuri	FS	9994900654
6	Senthilkumar	M.F.S	8838885231
7	Kaviraj	FS	9600877833
8	R.Venkatachalapathy	F.A.	8925347895

REVENUE INSPECTORS

Sl.No	Name of the Staff	Designation	Mobile No.
1	Kalaivani	R.I(Mohanur)	9003831496
2.	Ramasamy	R.I.(Palapati)	8778593680
3	Govindaraju	R.I. (Mettupatti)	9790154194
4	Kalpanadevi	R.I(Valayapatti)	9842028903

Firka Name : Mohanur

S. No.	Village Name	VAO's Name	Mobile No.
1	Mohanur	Saravanakumar	9487204089
2	Rasipalayam	Saravanan	8838113628
3	Ariyur	Subash kandasamy	9786951234
4	Arasanatham	Chandramohan	9790295267
5	Oruvanthur	Sripal	7825840328
6	Pettapalayam	Sivakami	6374445795
7	Kumaripalayam	Kala	9384830544

Firka Name : Valayapatti

S. No.	Village Name	VAO's Name	Mobile No
1	Parali	Manimegalai	8072850962
2	Tholur	Nallasivam	9965712560
3	Lathuvadi	Paramasivam	9843178763
4	Chinnapathampatti	Naveena	9600390327
5	Andapuram	Abilosh	8428192391
6	Andapuram Agragaram	Abilash (Incharge)	8428192391
7	N.Pudupatti	Priyavadhana	8637678294
8	Aniyapuram	Nirmala	9787770277
9	Arur	Sumathi	9786084804
10	Valayapatty	Vanitha	9677342613

Firka Name : Palapatti

S. No.	Village Name	VAO's Name	Mobile No
1	Nanjai Edayar	Aravinth	8925109243
2	Idumbankulam	Kirupa	6379991578
3	P.E.Keelmugam	Sakthivel	9485206582
4	Sengappalli	Anburaj	9677646247
5	Komarapalayam	Ruthirarajan	9787205488
6	Kalipalayam	Kalpana	9786645230
7	S.Vazhavanthi	Kosalai	8072120128
8	Kutlamarai	Elayaraja	9384830538
9	K.Puliyampatti	Kala	9751424922
10	Madakasampatti	Rajendiran	7639234352
11	Peramandampalayam	Mohanambal	9786208024
12	A.Manapalli	Kalaiselvi	8098976620
13	S.Manapalli	Dhavamani	9965245868

Firka Name : Mettupatti

S. No.	Village Name	VAO's Name	Mobile No
1	M.Mettupatti	Parameshwari	7598479314
2	A.Mettupatti	Ananth	9884837275
3	vadavathur	Sivaprakash	9626289390
4	A.Vazhavanthi	Padmavathi	7825840342
5	M.Thipramadevi	Senthikumar	9442971183
6	A.Thipramadevi	Radhika	9994354618
7	Sevanthipatty	Sathishkumar	9788308722

Village Assistant contact details			
S. No.	Village Name	Village Assistant's Name	Mobile
1	Tholur	Karuppannan	6382892912
2	Nanjai edayar	Sakthivel	9095799862
3	Punjai Edayar Keelmugam	Kannan	9095974340
4	Kutlamparai	Sakthivel	9843835885
5	Madakasampatty	Subbaiyan	9787525440
6	K.Puliyamapatti	Palanisamy	9600430934
7	Parali	Jothi	9976490472
8	Lathuvadi	Murugesan	8012462310
9	Arur	Kanagaraj	9585029165
10	N.Pudupatti	Mugamad Eliyas	9791699144
11	Valayapatti	Sivaraj	9943617479
12	Vadavathur	Annadurai	9629491800
13	A.Valavanthi	Balasubramaani	9786820383
14	M.Thipramadevi	Ganapathi	9943118130
15	Sevanthipatti	Sekar	9994948442
16	Oruvanthur	Sagul hameed	9691305676
17	M.Mettupatti	Manimekalai	8940280992
18	Aniyapuram	Mohanraj	7548851666
19	S.Valavanthi	Mathivanan	8428350519
20	Pettapalayam	Kanagaraj	9003385134
21	Kumaripalayam	Mugamad Eliyas (Incharge)	9791699144

TALUK NAME: TIRUCHENGODE**General Section**

SI. No.	Name of the Staff	Designation	Mobile No.
1	S.Vijayakanth	Tahsildar	9445000545
2	T.Kavitha	HQDT	9715966799
3	K.Kanagalakshmi	ZDT-1	9360023804
4	K.Vasanthi	ZDT-2	9443271733
5	M.Ranjitha	SRI	7904086405

6	M.Sulochana	SRI	9489519588
7	A.Poongodi	SRI	9865699791
8	M. Soundrapandian	SRI	9715878115
9	Vacant	----	----
10	Logambal	JRI (Maternity Leave)	6381112522
11	Senthilkumar	Record Clerk	7402456342
12	T.Revathi	Typist	9965672410
13	R.Harikrishnan	Office Assistant	8838391417
14	Banumathi	Office Assistant (Deputation)	7708203349
15	Lakshmi	Masltchi	9965335540

SSS-Section

SI.No	Name of the Staff	Designation	Mobile No.
1	T.Chandra	Tahsildar	9865461914
2	Prabha	S.R.Inspector	9865076727

Election – Section

SI.No	Name of the Staff	Designation	Mobile No.
1	K.Ravi	Election DT	9787207703
2	T.Karthika	S.R.Inspector	8220498889
3	J.Lavanya	JRI	7871613364

TSO-Section

SI.No	Name of the Staff	Designation	Mobile No.
1	K.Vijaya	T.S.O	9445000235
2.	P.Sundarambal	SRI	9791768237
3.	M.Ramkumar	S.RI	9159344291

Survey – Section

SI.No	Name of the Staff	Designation	Mobile No.
1	S.Chitra	H.S	8760109888
2	E.Basavaraj	S.I.S	9715531272
3	V.Kaliyammal	S.D	9629311850
4	P.Boopathi	S.I.S	9080944661
5	Vasanthi	S.I.S	9597788686
6	K.Alaguraj	M.F.S	9080192200
7	Rabiya Bebe	M.F.S	9677972917
8	P.Kamalraj	F.S	9629902916
9	S.Sudha	F.S	9344553955
10	P.Vishnu	F.S	9597189929
11	Senthil	S.I.S	8778439248

12	Sasidharan	F.S	8122357658
13	K.Sudha	F.S	9150502646
14	Jeeva	F.S	8778712631

REVENUE INSPECTORS

Sl.No	Name of the Staff	Designation	Mobile No.
1	T.Santhakumar	R.I. (Tiruchengode)	7373580743
2	M.Anuradha	R.I.(Elachipalayam)	9942733116
3	V.Poongodi	R.I. (Manikkampalayam)	8344292657
4	M.Mallika	R.I.(Mallasamuthiram)	9952572875
5	M.Priya	R.I.(Molasi)	8675670062
6	Amudha	R.I.(Vaiyappamalai)	9578309014

Firka Name: Tiruchengode.

S. No.	Village Name	VAO's Name	Mobile No.
1	Tiruchengode	Rathnakumar	8760646041
2	Seetharampalayam	Dineshkumar	8012447233
3	Karuveppampatti	Sethupathi Neelamegam	9488733533
4	Devanankurichi	Samidurai	9659218295
5	O.Rajapalayam	Manikandan	9487966539
6	Karumapuram	Arunkumar	9865629363
7	Thirumangalam	Valarmathi	6381910171
8	Vattur	Sasikumar	7502362942
9	T.Pudupalayam	Vennila	9965122308
10	58.Kailasampalayam	Suganthi	9788150275

Firka Name:Molasi

S. No.	Village Name	VAO's Name	Mobile No.
1	Prithi	Senthilkumar	9715557891
2	Patlur	Murugesan	9688665045
3	S.Eriyamangalam	Venkatachalam	9789233226
4	A.Eriyamangalam	Varatharaj	9894331078
5	Sirumolasi	Ganesan Ranjani	7373765998
6	Sengodampalayam	Sathyaraj	9865623542
7	Pudhupuliyampatti	Gunasekaran	9965245914
8	Chithalanthur	Manickam	9500520475
9	Emapalli	Gopalakrishnan	9965909548
10	Varakoorampatti	Raja	9159893447
11.	Tho.Goundampalayam	Kumar	9786978954

12.	Thokkavadi	Veeramani	6381792981
13.	Animoor	Kumutha	7708551607
14.	Andipalayam	Mathana	6380271633
15.	Chikkanaickanpalayam	Madankumar	9698096586
16.	Molasi (i/c)	Gunasekaran	8248835703

Firka Name:Elachipalayam

S. No.	Village Name	VAO's Name	Mobile No.
1	Agaram	Sasikala	6369449980
2	Konnaiyar	N.P.Dhineshkumar	9043359117
3	Illupuli	Deepanraj	9942880811
4	Kokkalai	Deepanraj	9942880811
5	Chinnamanali	Prakash	8778221044
6	Thondipatti	Nandhakumar	9865757579
7	Periyamanali	Prabhukumaran	9788622341
8	Unjanai	Karthikeyan	7305557031
9	Sathinaikkanpalayam	Ramachandran	9965026247
10	Kumaramangalam	Subadevi	8778087270
11	Mandagapalayam	Vimaladevi	8667001817
12	Pokkampalayam	Sakthivel	9442771661
13	Kuppandampalayam	Sivakumar	9789789291
14.	67 Goundampalayam	Malliga	9659778679

Firka Name:Manickampalayam

S. No.	Village Name	VAO's Name	Mobile No.
1	Kilapalayam Pullagoundampatty	Vallipoorani	9944048850
2	Punjai pudupalayam	Sanjaikumar	7708809747
3	Koothampoondi Agraharam (I/c)	Nandhakumar	9524733424
4	Koothampoondi	Sanjaykumar	7708809747
5	Mavureddipatty	Parameshwaran	9080578968
6	Akkalampatty	Murugan	9965143575
7	Elanagar	Palaniyappan	9786431796
8	Lathuvadi	Surendhiran	8072577605
9	Manathi	Kokila	7708692120
10	Musiri	Sakthivel	8270555413
11	Puthur East	Dhanalakshmi	8754744968
12	Bommampatti	Thangaraj	8778471080
13	Nallipalayam	Suja	9943371540
14	Molipalli	Sowmiya	7904962757

Firka Name:Mallasamudram

S. No.	Village Name	VAO's Name	Mobile No.
1.	Mallasamuthiram East	Selvamani	6381501939
2.	Mallasamuthiram West	Shobana	9790196334
3.	Mangalam	Muthuraj	7904847950
4.	Mamundi Group	Ravi	6374289330
5.	Pallakuli Group	Alamelu	8072410779
6.	Senbagamadevi	Alamelu	8072410779
7.	Karumanur	Preethi	9789623594
8.	Pillanatham	Saffi	8220443844
9.	Kolankondai	Radha	8248837995
10.	Koothanatham	Karthikeyan	9788310736

Firka Name : Vaiyappamalai

S. No.	Village Name	VAO's Name	Mobile No.
1	Kottapalayam	Rajkumar	9787207977
2	Balamedu	Sivagami	9442252039
3	Morangam	Manoharan	9524693708
4	Munjanur	Eswari	9597540389
5	Minnampalli	Rajamanickam	9789737673
6	Kallupalayam	Ranjithkumar	9894856147
7	Nagarpalayam	Madheswaran	9842008389
8	Marapparai	Amudha	7010365332
9	Karunkalpatti	Jayakumar	9498168780
10	Paruthipalli	Raja	8973328006
11	Ramapuram (i/c)	Jeevanantham	9629661911
12	Avinasipatti	Jeevanantham	9629661911

Village Assistant Contact details.**Firka Name: Tiruchengode**

S. No.	Village Name	VA's Name	Mobile No.
1.	Tiruchengode	Gopalakrishan	9487205273
2.	Seetharampalayam	Karthik	8778334008
3.	Karuveppampatti	Murugan	9842625314
4.	Devanankurichi	Bharathi	8012284002
5.	O.Rajapalayam	Ashok kumar	9976167907
6.	Karumapuram	Sangeetha	7502287132
7.	Thirumangalam	Mathiyalagan	9698626958
8.	Vattur	Saravanan	8760393409
9.	T.Pudupalayam	Venkatachalam	9865067211
10.	58.Kailasampalayam	Kalyani	8973373833

Firka Name:Molasi

S. No.	Village Name	VA's Name	Mobile No.
1	Prithi	Srinivasan	8220101084
2	Patlur	Rajan	9789472801
3	S.Eriyamangalam	Vidhyadevi	9715095935
4	A.Eriyamangalam	Chandrasekaran	9942275570
5	Sirumolasi	Boopathi	9942687364
6	Sengodampalayam	Vanitha	9659418354
7	Pudhupuliyampatti	Devi	8838163345
8	Chithalanthur	Somasundaram	9976802869
9	Emapalli	Baskaran	9965709401
10	Varakoorampatti	Selvamani	6381501939
11.	Tho.Goundampalayam	Panneerselvam	6383011454
12.	Thokkavadi	Vishnukumar	7708860806
13.	Animoor	Shanmugam	6382910672
14.	Andipalayam	Vacant	
15.	Chikkanaickanpalayam	Vacant	
16.	Molasi	Saroja	9788976184

Firka Name : Elachipalayam

S. No.	Village Name	VA's Name	Mobile No.
1	Agaram	Vacant	-
2	Konnaiyar	Vacant	-
3	Illupuli	Kavitha	9688553318
4	Kokkalai	Pandiyan	7904115572
5	Chinnamanali	Vacant	-
6	Thondipatti	Gomathi	8344749808
7	Periyamanali	Senthilkumar	9095820164
8	Unjanai	Vacant	-
9	Sathinaikkanpalayam	Vasuki	9976876614
10	Kumaramangalam	Selvaraj	8526108109
11	Mandagapalayam	Sivakumar	9442539311
12	Pokkampalayam	Mohan	8760981359
13	Kuppandampalayam	Suganya	9944952120
14.	67 Goundampalayam	Vacant	-

Firka Name:Manickampalayam

S. No.	Village Name	VA's Name	Mobile No.
1	Kilapalayam Pullagoundampatty	Vacant	-

2	Punjai pudupalayam	Vacant	-
3	Koothampoondi Agraharam	Vacant	-
4	Koothampoondi	Suresh	9095897679
5	Mavureddipatty	Santhoshkumar	9788436827
6	Akkalampatty	Suresh	9715103938
7	Elanagar	Vacant	-
8	Lathuvadi	Gunasekaran	9865323125
9	Manathi	Vacant	-
10	Musiri	Vacant	-
11	Puthur East	Afrosebenu	6381534753
12	Bommampatti	Madheswaran	9965684495
13	Nallipalayam	Manikandan	8526883833
14	Molipalli	Jaya	8056542421

Firka Name:Mallasamuthiram

S. No.	Village Name	VA's Name	Mobile No.
	Mallasamuthiram East	Sekar	8903424401
	Mallasamuthiram West	Vacant	-
	Mangalam	Manivannan	9976134357
	Mamundi Group	Kavitha	9095291745
	Pallakuli Group	Shanmugam	7402658207
	Senbagamadevi	Kavitha	8012099228
	Karumanur	Vacant	-
	Pillanatham	Bharathi	8344282758
	Kolankondai	Gopal	9942973411
	Kootheranatham	Mohan	8760981359

Firka Name:Vaiyappamalai

S. No.	Village Name	VAO's Name	Mobile No.
	Kottapalayam	Manimegalai	7502262028
	Balamedu	Vacant	-
	Morangam	Sathya	9688231289
	Munjanur	Madheswaran	9865122838
	Minnampalli	Sudha	9344481070
	Kallupalayam	Uma maheswari	6382795589
	Nagarपालayam	Vacant	-
	Marapparai	Pannerselvam	7502854779
	Karunkalpatti	Geetha	9677938267
	Paruthipalli	Vacant	-
	Ramapuram	Eswaran	7708979157
	Avinasipatti	Duraisamy	9578075393

Taluk Name: PARAMATHI VELUR

General Section

Sl. No.	Name of the Staff	Designation	Mobile No.
1	P. MUTHUKUMAR	TAHSILDAR	9445000546
2	Vacant	HEAD QUATERS DEPUTY TAHSILDAR	--
3	K. SAKITHA	ZONAL DEPUTY TAHSILDAR	9952644196
4	Vacant	SENIOR REVENUE INSPECTOR	--
5	A. JOTHIMANI	SENIOR REVENUE INSPECTOR	8220946434
6	S. VIJAYAKUMARI	SENIOR REVENUE INSPECTOR	9942333206
7	C.LAKSHMI	SPECIAL REVENUE INSPECTOR (REFUGEE)	9655970702
8	M. MAHESWARI	JUNIOR REVENUE INSPECTOR	7373330888
9	S. KOWSHIKA	JUNIOR REVENUE INSPECTOR	6385269879
10	M. MOUNIKA	TYPIST	7397523361
11	A. LALITHA DEVI	RECORD CLERK	8072359788
12	P. AMUTHA	OFFICE ASSISTANT	8825436409
13	V. ESWARAN	DRIVER	9488204761

SSS-Section

Sl.No	Name of the Staff	Designation	Mobile No.
1	KARUNANITHI	SPECIAL TAHSILDAR (SSS)	7010604625
2	PREMALATHA	SENIOR REVENUE INSPECTOR	6379471373
3	SARAVANAKUMAR	JUNIOR REVENUE INSPECTOR	9159656661

Election – Section

Sl.No	Name of the Staff	Designation	Mobile No.
1	K.MURUGAN	ELECTION DEPUTY TAHSILDAR	8637442272
2	P. GANDHIMATHI	SENIOR REVENUE INSPECTOR	9025976171

TSO-Section

Sl.No	Name of the Staff	Designation	Mobile No.
1	P. MAHESWARI	Taluk Supply Officer	8072948403
2	U. SHOBANA	SENIOR REVEUE INSPECTOR	9994789650
3	Vacant	SPL.REVENUE INSPECTOR	--

Survey – Section

Sl.No	Name of the Staff	Designation	Mobile No.
1	R.Vikramasimman	HEAD SURVEYOR	6380116115
2	S.Poongothai	TALUK DEPUTY SURVEYOR	9787467453
3	S.Arivu	FIRKA SURVEYOR	9865019829
4	S.Tamilselvi	FIRKA SURVEYOR	9843450709
5	V.Aanandhakumar	FIRKA SURVEYOR	8975775056
6	S.Suganthi	FIRKA SURVEYOR	9629193538
7	S.Suresh	FIRKA SURVEYOR	6382743343
8	M.Punitha	FIRKA SURVEYOR	8248469054
9	M.Sarojadevi	FIRKA SURVEYOR	7402134642
10	L.Dinesh	FIRKA SURVEYOR	8667702059
11	K.SUDHA	DRAUGHTSMAN (DEPUTATION)	9677833279

FIRKA REVENUE INSPECTORS

SI.NO	NAME OF THE STAFF	DESIGNATION	MOBILE NO.
1	JEDARPALAYAM	GOMATHI	8012961860
2	PAUNDAMANGALAM	P.POONGODI	9443027246
3	PARAMATHI	P.THANGAMANI	9578103814
4	NALLUR	K.VIDHYAKUMARI	9489105473

Village Administrative Officers

Firka Name : Jedarpalayam

S.No.	Village Name	VAO's Name	Mobile No.
1	Elampalli	Tmt.A.M.Santhi	9566306021
2	Kurumbalahadevi	Tmt.G. Malliga	9629999140
3	Solasiramani	Thiru.J.Suresh	9003554857
4	Kabilakurichi	Tmt.A.Deepa	8838961145
5	Periyasolipalayam	Thiru.A.Gobinath	9842499910
6	Kothamangalam	Thiru.Ravikumar	9445225781
7	Devanampalayam	Thiru.P.Subramaniyan	9443847378
8	E.Nallagoundampalayam	Tmt.S.Poongodi	9597246964

9	Perungurichi	Thiru.Kathirvel	9865112354
10	Kuprikkapalayam	Thiru.Veeramani	9578830538
11	Thidumal	Thiru.Saravanan	8526650254
12	Sirunallikoil	Thiru.Kaleeshwaran	9442627897
13	T.Goundampalayam	Tmt.Rani	9385243701
14	Vadakraiaathur Melmugam	Tmt.Maheskumari	9003708928
15	Sullipalayam	Thiru.Duraisamy	9443950017

Firka Name: Paundamangalam

S.No.	Village Name	VAO's Name	Mobile No.
1	Pilikkalpalayam	Tmt.Malathi	9659706869
2	Koppanampalayam	Tmt.A.Jothi	9600689878
3	Pothanur	Tmt.Kajelakshmi	8489614280
4	Anangur	Thiru.Mohanraj	9500528680
5	Aragara Kunnathur	Thiru.C.S.Tamilselvan	9944326124
6	Mitta Kunnathur	Tmt.Selvi	9750976505
7	Selur	Tmt.Chitra	9500535907
8	Sarkar Vengarai	Tmt.K.Rekha	9994554837
9	A.pommalalayam	Thiru.K.Tamilselvan	9600705445
10	Paundamangalam	Tmt.B.Kalaiselvi	9994271505
11	Devarayasamuthram	Tmt.Bhuvanaramesh	9487538283
12	Aragara kondalam	Vacant	--
13	Sarkar kondalam	Vacant	--
14	Irukkur	Thiru.Venugopal	9003557696
15	Aragara vengarai	Tmt.R.Geetha	7373875348

Firka Name: Paramathi

S.No.	Village Name	VAO's Name	Mobile No.
1	Nadanthai	Thiru.A.Chandrasekaran	9600518240
2	Pillaikalathur	Tmt.M.Santhi	9787923725
3	Veeranampalyam	Thiru.Murugesan	9688224710
4	Manickanattam	Tmt.Vasanth	9677303943
5	Pillur	Thiru.M.Ramesh	9751253028
6	Paramathi	Thiru.Raja	9943649095
7	Seerappalli	Thiru.Muthuchezhiyan	9790452690
8	Punjaildayar Melmugam	Tmt.Mythili	8508509447
9	Sungakaranpatti	Thiru.Ravi	9345162835
10	Arthanaripalayam	Tmt.Tamilselvi	9487220900
11	Koodacheri	Thiru.Balasubramaniyan	9894837305
12	Villipalayam	Tmt.Prema	9788308014
13	Velur	Tmt.V.Selvi	9486484199

Firka Name: Nallur

S.No.	Village Name	VAO's Name	Mobile No.
1	Nallur	Thiru.Gunaseelan	9787208714
2	Ramadevam	Tmt.Rajamani	9486153518

3	Kolaram	Thiru.N.Suresh	9791623672
4	Melsathambur	Thiru.Sankar	9715886821
5	Sithampoondi	Tmt.Thulasimani	7806844547
6	Piranthagam	Thiru.Sivaprakasam	8220635440
7	Iruttanai	Tmt.Senthamarai	8883924204
8	Kunnamalai	Tmt.Arthi	9786710580
9	Ariyurpatti	Thiru.Kandasamy	9677892316
10	Maniyanur	Tmt.Vijayalakshmi	9443948898
11	Serukkalai	Thiru.Singaravelan	8148661929
12	Kodhur Agraharam	Tmt.Deivanai	9750604578
13	Kodhur	Tmt.Elizharasi	9080693062

Village Assistants

Firka Name : Jedarpalayam

S.No.	Village Name	Village Assistant's Name	Mobile No.
1	Elampalli	Thiru.Prabhu	9944136750
2	Kurumbalahadevi	Tmt.Anitha	9865328894
3	Solasiramani	Vacant	--
4	Kabilakurichi	Thiru.Venkatachalam	9943603618
5	Periyasolipalayam	Vacant	--
6	Kothamangalam	Thiru.Sabareeshwaran	9659476664
7	Devanampalayam	Thiru.Sathya	8056461868
8	E.Nallagoundampalayam	Vacant	--
9	Perungurichi	Vacant	--
10	Kuprikkapalayam	Vacant	--
11	Thidumal	Thiru.Sakthivel	9786435576
12	Sirunallikoil	Vacant	--
13	T.Goundampalayam	Vacant	--
14	Vadakraiaathur Melmugam	Thiru.Elango	8489716380
15	Sullipalayam	Selvan.Manikandan	8610976061

Firka Name: Paundamangalam

S.No.	Village Name	Village Assistant's Name	Mobile No.
1	Pilikkalpalayam	Thiru.Vadivel	9629580111
2	Koppanampalayam	Tmt.Selvarani	9489564973
3	Pothanur	Thiru.Manivel	9488575275
4	Anangur	Thiru.Muruganatham	9566871284
5	Aragara Kunnathur	Vacant	--
6	Mitta Kunnathur	Vacant	--
7	Selur	Tmt.g.Priya	9500784546
8	Sarkar Vengarai	Thiru.Vijayakumar	9789233467
9	A.pommalalayam	Selvan.Gowthamprasath	9944518680
10	Paundamangalam	Thiru.Sivan	9965950409
11	Devarayasamuthram	Tmt.Amutha	9698870232

12	Aragara kondalam	Thiru.K.Saravanan	9940760424
13	Sarkar kondalam	Thiru.Satheesh	9790317441
14	Irukkur	Tmt.Rajalakshmi	9788387810
15	Aragara vengarai	Thiru.Raji	8220631091

Firka Name: Paramathi

S. No.	Village Name	Village Assistant's Name	Mobile No.
1	Nadanthai	Thiru.Babu	9524623569
2	Pillaikalathur	Tmt.Maheswari	9003682850
3	Veeranampalyam	Thiru.Ravi	8754909935
4	Manickanattham	Tmt.Sudha	7558149848
5	Pillur	Tmt.Malarvizhi	9487848656
6	Paramathi	Thiru.Saravanan	8903756144
7	Seerappalli	Vacant	--
8	Punjaildayar Melmugam	Thiru.Devendiran	9944846440
9	Sungakaranpatti	Thiru.Sudhakar	9865326778
10	Arthanari palayam	Vacant	--
11	Koodacheri	Tmt.Revathi	9524688770
12	Villipalayam	Vacant	--
13	Velur	Vacant	--

Firka Name: Nallur

S. No.	Village Name	Village Assistant's Name	Mobile No.
1	Nallur	Thiru.Shanmugam	9751250706
2	Ramadevam	Thiru.Annadurai	9442589404
3	Kolaram	Tmt.Meena	9095779210
4	Melsathambur	Vacant	--
5	Sithampoondi	Thiru.Sivakumar	9898816646
6	Piranthagam	Thiru.Musthaq	9080599403
7	Iruttanai	Thiru.Velusamy	9385489726
8	Kunnamalai	Vacant	--
9	Ariyurpatti	Thiru.Saravanan	7397114656
10	Maniyanur	Tmt.Poornima	8344873224
11	Serukkalai	Tmt.C.Ambika	9842062220
12	Kodhur Agraharam	Thiru.Mani	7305831252
13	Kodhur	Vacant	--

TALUK NAME: KUMARAPALAYAM

General Section

Sl.No	Name of the Staff	Designation	Mobile No.
1	A.SIVAKUMAR	TAHSILDAR	9442220394
2	S.K.SELVARAJU	HEAD QUARTERS DEPUTY TAHSILDAR	94438580318

3	BHUVANESWARI	REVENUE INSPECTOR	9786866095
4	JAGDEESKUMAR	REVENUE INSPECTOR	8870902014
5	R.SENTHIL KUMAR	SENIOR REVENUE INSPECTOR	9842954993
6	VIJAYA	SENIOR REVENUE INSPECTOR	9080615843
7	M.THANIKACHALAM	TYPIST	9442802160
8	L.MUNUSAMY	RECORD CLERK	7397705227

SSS-Section

Sl.No	Name of the Staff	Designation	Mobile No.
1	MADHESWARI	TAHSILDAR (SSS)	9715741819
2	K.KANNAN	JUNIOR REVENUE INSPECTOR	9751909555

Election – Section

1	D.Senthilkumar	DEPUTY TAHSILDAR	8825972620
2	KUMAR	SENIOR REVENUE INSPECTOR(i/c)	9994483184

TSO-Section

Sl.No	Name of the Staff	Designation	Mobile No.
1	DIVAKAR	TALUK SUPPLY OFFICER	9629661231
2	KUMAR	SENIOR REVENUE INSPECTOR	9994483184
3	E.RANJINI	JUNIOR REVENUE INSPECTOR	9003910733

Survey section

Sl.No	Name of the Staff	Designation	Mobile No
1	SATHIYANARAYAN	HEAD SURVEYER	7904802669
2	DINESHSELVAN	SENIOR DRAFTMAN	9092627188
3	RAJA	FIRKA SURVEYER	9750081184
4	KRISHNAKUMAR	TALUK DEPUTY SUEVEYER	6381546238

Firka Name: PALLIPALAYAM

S. No.	Village Name	VAO's Name	Mobile No
1	KOKKARAYANPET	R.GOWRI	7358976580

2	PALLIPALAYAM	V.SANKAR	9655317175
3	MODAMANGALAM	P.RANJITHKUMAR	9952232652
4	ODAPALLI AGRAHARAM	L.BALASUBRAMANI	9865664666
5	PAPPAMPALAYAM	USHARANI	8072941937
6	PALLIPALAYAM AGRAHARAM	P.NALLASAMY	8825638775
7	KADACHANALLUR	MURUGAN	9597522305
8	PUDUPALAYAM AGRAHARAM	A.GURUDEVAN	6380922788
9	ANANGUR	S.SOUNDARARAJAN	9578592878
10	MODAMANGALAM AGRAHARAM	R.JANARTHANAN	9965129865
11	KALIANUR	Divya	6382398450
12	KALIANUR AGRAHARAM	R.SHANMUGAVADIVU	9442896128
13	ELANTHAKUTTAI	T.THIYARAJ	8870067840

Firka Name: KUMARAPALAYAM

1	AYYAMPALAYAM AGRAHARAM	SENTHILKUMAR	9994225262
2	KUMARAPALAYAM AGRAHARAM	ARASU	9003303706
3	KUMARAPALAYAM AMANI	DEVARAJ	9965490108
4	SAMAYASANGILI AGRAHARAM	K.THIYAGARAJAN	9688851504
5	PALLAKKAPALAYAM	A.GOVINDASAMY	7402692186
6	SOWTHAPURAM	K.PUNITHA	9698830784
7	PADAVEEDU	P.DURASAMY	8973764857

Village Assistant contact details

S. No.	Village Name	Village Assistant's Name	Mobile
1	PALLIPALAYAM	A.SUBRAMANI	7373257505
2	PALLIPALAYAM AGRAHARAM	S.RAGAVAN	9976274999
3	KOKKARAYANPETTAI	M.SIVAKUMAR	9524529688

4	PAPPAMPALAYAM	K.NALINI	8012182561
5	ODAPALLI AGRAHARAM	S.SARANYA	8072320099
6	KADACHANALLUR	S.CHITRA	9842785926
7	PUDUPALAYAM AGRAHARAM	J.BOOPATHIRAJAN	8667487334
8	MODAMANGALAM	S.MOHANRAJ	9659362202
9	MODAMANGALAM AGRAHARAM	P.CHANDRASEKARAN	9750366960
10	ANANGUR	CHINNATHAI	9597710292
11	KALIANUR	VACANT	
12	KALIANUR AGRAHARAM	VACANT	
13	ELANTHAKUTTAI	T.BHARATHI	9629666206
14	AYYAMPALAYAM AGRAHARAM	R.RAGURAMAN	8778555141 9842806027
15	KUMARAPALAYAM AGRAHARAM	V.PALANIVEL	9715119407 8124944187
16	KUMARAPALAYAM AMANI	M.KAMARAJ	6379482131 9952521675
17	SAMAYASANGILI AGRAHARAM	VIJAYAKUMAR	9994126370
18	PALLAKKAPALAYAM	N.VENNILA	8760744212
19	SOWTHAPURAM	VACANT	
20	PADAVEEDU	SASIKALA	9445298820

13.3 Media and Information management

13.3.1 Media

13.3.1.1 Objective

- Acquire appreciation of role of the media in disaster response/emergency management.

13.3.1.2 Overview of the Role of the Media in Emergency Management

Not to be overlooked, at all levels of emergency management, is the role of the media in emergency management. Television, radio, and the print medium are pathways of information dissemination and channels of public demands—it is how most citizens learn about disasters. The media can be helpful, complementary, critical or indifferent.

13.3.1.3 Positive Role of the Media

In certain circumstances the news media provide an important disaster management public service, especially in broadcasting alerts, warnings, and advisories. They can also play a helpful role in supplying needed information to decision makers. Among media's potential public services are:

- Supplies information and directions to the affected public.
- Disseminates information on preparedness measures for future similar disasters.
- Stimulates volunteerism and donations, including blood donations.
- Discloses needs for improvement in governmental response.
- Sometimes withholds potentially counterproductive information.

13.3.1.4 Negative Role of the Media

The news media can also play a counter-productive role:

“...the media take a particular interest in the typically subjectivist category of disasters and crises that, without too much reference to tangible referents, feature craze, panic, and collective stress” (Rosenthal 1998, 158)

Perpetuate myths. Such as that:

- people always panic
- disasters incapacitate entire communities
- looting and lawlessness is a high probability
- all kinds of goods and services are needed—thus prompting unneeded and unwelcome donations.

This is primarily a function of an ignorant press; and whose responsibility is it to see that the media become better informed?

Obviously, public officials at all levels of government have this responsibility.

- Cause stress. News gatherers frequently make demands on responders and decision-makers for time and physical and human resources that are often needed in the emergency.
- Get in the way. And when they do this tends to complicate, interfere with, or confound the work of emergency management.
- Stimulate and encourage political interference. The media often looks for another point of view, particularly a controversial or provocative one. Often this translates into creating a soapbox for political opponents to criticize each other and to interfere.
- Look for someone to blame. Owing to the “freedom of the press,” news media are not obligated to report or withhold information simply because the government requests that it do so. Correspondents seldom cover the full scope and breadth of a major disaster. The disaster which emergency manager’s face is not always the same as the one depicted on television.

13.3.1.5 Local versus National Media

Local media tend to:

- Focus on the local effects of the disaster or incident.
- Concentrate on the details.
- Have better relations with local authorities than outside media.

National media tend to:

- Maintain interest during crisis and immediate aftermath.

- Provide general information with less attention to detail.
- Ask tougher questions of authorities than local media.
- Sensationalize.
- Believe in stereotyped disaster behavior mythologies.
- Attempt to control or manage the news.

13.3.1.6 Differences in Media Coverage

Television news organizations:

- Seek powerful visuals.
- Use short sound bites, often of disaster images & victims.
- Are often influenced by broadcast times and schedules.
- Are more tempted to distort or bias reportage in effort to “sell” it.

Radio news organizations:

- Tend to produce short reports.
- Focus on the immediacy of information conveyed.
- Can quickly get authorities and disaster information on the air, and thus serve useful warning function.

Print media:

- Are highly dependent on telephone linkages to transmit information to publishing offices.
- Have different if not fewer time constraints than TV or radio.
- Are able to provide much more depth and background than TV or radio news.
- Tend to produce longer lasting archives and records of events.

13.3.1.7 Effect of the News Media

How public officials and their response to disaster are perceived is very much a function of the news media. Critical coverage often is unpleasant. This can lead to friction between the media and emergency management personnel who are leery of media scrutiny of their actions, when they are trying to do their best to save lives and protect property. This is particularly the case when it is felt that the media is getting in the way.

Critical media coverage can also provide an incentive for political leaders and public officials to demonstrate responsiveness through investigations of incompetence, mismanagement, or wrong doing. Similarly, political officials

observing the plight of aggrieved disaster victims on TV frequently causes official reaction. This has national as well as local repercussions. Some call this the CNN Syndrome, in that the ready accessibility of camcorders to local disasters results in national coverage of local events. Sustained national coverage can impel national and state leaders to respond to the event, even if their help has not been requested by local authorities.

Conveying urgency, immediacy, and even danger is the goal of most correspondents, though it may press the edges of responsible journalism. And, some media look for whatever is sensationalistic, engrossing, or controversial (as in disagreements among public officials or between them and other interests. Consequently, news gathering and investigative reporting may produce politically and managerially troublesome outcomes for the emergency manager. Disasters yield striking video, strong human interest, and they have the potential to “create” heroes and villains.

Public officials must be, or at least appear to be, responsive and sympathetic to the plight of citizens victimized by disaster. The media provides an important outlet for demonstrating this responsiveness. Thus the media/emergency management relationship is often a two-way street. Many emergency management organizations employ a *public information officer* to work with the press in disaster situations and to be responsible for the dissemination of disaster information to the public.

13.3.1.8 Importance of the News Media

The bottom line is that it is important to make the media part of the emergency management team prior to a disaster event. They should be brought into disaster planning and exercising activities. Their coverage will be more informed and accurate if they know the local players and programs ahead of time. You and the public you serve need a well-informed media. You need the media to communicate to the public in a disaster event so that you can:

- Reassure them that what needs to be done is being done.
- Communicate the progress that is being made.
- Provide correct and needed information and dispel rumors.

13.3.1.9 Techniques for Dealing with the Media

- Take the initiative—provide information as soon as it is available.
- Provide frequent updates (even if there is nothing new to report).
- Be prepared for a wide array of questions.
- Do not make “off-the-record” comments.
- Be honest and straightforward.
- Avoid ambiguity and do not guess at an answer—get back in touch with the media to provide information not immediately available.
- Seek to relate to the audience.
- Use a team approach and ensure media access to informed sources.
- Promptly return media calls and other inquiries.
- Make special preparations for television appearances. While viewers often forget content, they do remember style, including appearance and voice quality.
- Prepare for telephone interviews, including knowing who your interviewer represents and the planned use of the material.
- Provide photo and interview opportunities, including media access to safe zones within the affected area.
- Provide background information such as maps, charts and photos to enhance print and broadcast stories.
- Be respectful, tactful and diplomatic in dealing with journalists.

13.3.2 Information management

Effective information management for disasters is a vital component of international disaster response and relief. It is based on the premise that accurate and timely information is available before (early warning and monitoring), during, and after disasters.

Information management involves coordination, delivery of relief assistance, beneficiary involvement, marketing and external relations, monitoring and evaluation.

Information management:

- saves lives through early warning

- reduces suffering in the wake of disasters, by providing tracing services, concise information on assistance packages, or clearly indicating where and when shelter will be provided
- promotes better media coverage of the world's neglected disasters so that global assistance might be more equitably allocated

Information management in disasters relies on the extended network of the International Federation of Red Cross and Red Crescent Societies (IFRC) and field-based staff to build on and maximize the use of existing expertise, access, and experience.

Disaster Management Information System (DMIS) is a vital component in the IFRC information management system.

13.4 Process of development of DDMP

13.5.1 Planning authority

The planning authority for the DDMP is the District Disaster Management Authority (DDMA)

13.5.2 Purpose of the planning

To develop a plan of action for the District Disaster Management Authority and other district stakeholders to set priorities and provide directions for disaster risk management;

To define the roles of various stakeholders in disaster risk management;

To raise awareness of stakeholders about disaster risks and the requirements for disaster risk management;

13.5.3 Stakeholders

DDMAs consulted followed stakeholders for development of the District Disaster Management Plan:

- All line departments; e.g. agriculture, civil defense, fire services, revenue, irrigation, works and communications, health, social welfare and special education, local army units etc;
- Universities and research institutions located in the district;
- District branch of the Indian Red Cross Society;
- Local media (TV, radio, newspapers, magazines);

- Local business companies and groups;
- Political parties and leadership (government and opposition, if possible),
- Any other key stakeholders.

13.5.4 Planning process

Step I: Review of secondary data and literature about:

- Past disasters and their impact on communities and various sectors in the district; e.g. agriculture, health, education, shelter/housing, environment;
- Natural and human induced hazards prevalent in the district (base analysis upon scientific literature and data);
- Vulnerabilities in the district through analysis of demographic trends, urbanization, poverty, construction practices, environmental conditions and availability of critical facilities in various parts of the district;
- Roles currently being played by district departments and stakeholders in disaster preparedness and response;

Step II: Consultation with district stakeholders about:

- Priority hazards and risks;
- Strategies different stakeholders can adopt for reducing risks (mitigation, preparedness);
- Roles different stakeholders can play in emergency response and recovery;
- Resources available with each stakeholder for emergency response;

Step III: Prepare a draft of the District Disaster Risk Management Plan

- Follow the attached outline for drafting of the Plan;
- Use the information from secondary data review in the Step 1;
- Use the information from stakeholder consultation in the Step 2;

Step IV: Submit the draft to TNSDMA for technical review and advice

- TNSDMA will review the plan and give feedback to the District Authority about aspects of the plan that need improvement or changes;
- Based upon TNSDMA feedback, the District Authority will revise the plan;

Step V: Circulate the draft plan to following stakeholders for comments and feedback

- Line departments at District, Taluk, Municipal and Block
- Indian Red Cross Society
- NGOs working on disaster risk management in the district
- Universities and research institutions (engineering, geology, seismology, meteorology, mass communications departments)
- Selected media personnel
- Business companies and groups
- Banks, insurance etc
- Political leadership in government and opposition in District Level

Step VI: Organize district level workshop to seek comments on the draft plan

- Further to the circulation of draft plan, the DDMA shall organize a district level planning workshop to seek comments on the draft plan;
- In this workshop the District Disaster Management Authority shall present key components of the plan, including priorities for disaster risk management and roles of different departments and get their inputs for any changes, modifications, revisions;
- TNSDMA technical officers can help the District DM Authority in facilitation of the stakeholder consultation workshop;

Step VII: s the district plan based upon stakeholder comments

- After reviewing the comments from carious stakeholders, the TNSDMA should modify/revise the plan as needed. In this regard NDMA can provide technical advice;

Step VIII: Approval of the Plan

- The plan was approved in a meeting of the District Disaster Management Authority;

Step IX: Publish and disseminate the district plan to all relevant stakeholders

- This is a very important part of the plan. The plan is disseminated to all political leadership (government and opposition), line departments, media, Indian Red Cross Society, research institutions, NGOs and any

other stakeholders which the District stakeholders, as well as in keeping the plan alive. The dissemination includes authorities and stakeholders at Taluk, Municipal and Block levels.

- Drills can be organized by the District Disaster Management Authority for keeping the plan functional;

Step X: Revision and updating of the Plan

- The plan will be revised and updated every year at the minimum or after any major disasters based upon lessons learnt from disaster response.

14.1 TRAINING AND MOCK DRILLS

MOCK DRILLS

District Co-ordination Committee on Disaster Management is convened in district level. There are Co-ordination Committees in Divisional and Taluk level also. The concept of Mock drills are introduced so as to train the personnel as well as to make the public, officials aware of various mitigation measures, mockdrills are conducted so that any critical situation is faced with pre planning and without panic. The Training and Mock Drills are conducted with active participation of Police, Fire and all line departments in this District every year.

MOOCK DRILL AT JEDARPALAYAM – CAUVERY RIVER BANK

SOUTH WEST MONSOON PREPARDNESS





நாமக்கல் மாவட்ட ஆட்சித்தலைவர் மருத்துவர் ச.உமா, இ.ஆ.ப., அவர்கள் தலைமையில் இன்று (29.5.2024) மாவட்ட ஆட்சியர் அலுவலக கூட்டரங்கில், இடிந்த கட்டடங்களில் தேடுதல் மற்றும் மீட்புப் பணிகளின் மாதிரி ஒத்திகை தேசிய பேரிடர் மீட்புப் படையினர் மூலம் நாமக்கல் மாவட்டத்தில் நடத்தப்படவுள்ளதையொட்டி ஒருங்கிணைப்பு கூட்டம் நடைபெற்றது.



நாமக்கல் மாவட்ட ஆட்சித்தலைவர் மருத்துவர் ச.உமா, இ.ஆ.ப., அவர்கள் முன்னிலையில் இன்று (30.5.2024) எர்ணாபுரம் சி.எம்.எஸ் பொறியியல் கல்லூரியில் தேசிய பேரிடர் மீட்புப்படை சார்பில், இடிந்த கட்டடங்களில் தேடுதல் மற்றும் மீட்புப் பணிகளின் மாதிரி ஒத்திகை நடைபெற்றது. உடன் மாவட்ட காவல் கண்காணிப்பாளர் திரு.எஸ்.ராஜேஸ் கண்ணன் இ.கா.ப., மாவட்ட வருவாய் அலுவலர் மருத்துவர் ரெ.சமன், தேசிய பேரிடர் மீட்புப்படை உதவி தலைவர் திரு.ழீதர் உட்பட பலர் உள்ளனர்.



நாமக்கல் மாவட்ட ஆட்சித்தலைவர் மருத்துவர் ச.உமா, இ.ஆ.ப., அவர்கள் முன்னிலையில் இன்று (30.5.2024) எர்ணாபுரம் சி.எம்.எஸ் பொறியியல் கல்லூரியில் தேசிய பேரிடர் மீட்புப்படை சார்பில், இடிந்த கட்டடங்களில் தேடுதல் மற்றும் மீட்புப் பணிகளின் மாதிரி ஒத்திகை நடைபெற்றது. உடன் மாவட்ட காவல் கண்காணிப்பாளர் திரு.எஸ்.ராஜேஸ் கண்ணன் இ.கா.ப., மாவட்ட வருவாய் அலுவலர் மருத்துவர் ரெ.சுமன், தேசிய பேரிடர் மீட்புப்படை உதவி தலைவர் திரு.ஸ்ரீதர் உட்பட பலர் உள்ளனர்.



14.2 Vulnerable Area and Map

Sl. No.	Taluk	Firka	Vulnerable location	Relief centre
1	PARAMATHI VELUR	PARAMATHI	ANICHAMPALAYAM	P.U.E.School, Anichampalayam
2	PARAMATHI VELUR	JEDARPALAYAM	MEENAVAR STREET	P.U.M.School, Solasiramani
3	PARAMATHI VELUR	PAUNDAMANGALAM	A.KONTHALAM	P.U.E.School, A.Konthalam
4	PARAMATHI VELUR	JEDARPALAYAM	ARASAMPALAYAM (Kothamangalam)	Panchayat Union Community Hall, Arasampalayam
5	NAMAKKAL	NAMAKKAL	SALEM-TIRUCHENGODE JUNCTION ROAD CORNER	Municipality High School, Hanuman Temple Street, Namkkal
6	SENDAMANGALAM	KALAPPANAICKENPATTI	BELUKURICHI	Sivashobikasha Marriage Hall, Pallipatti
7	MOHANUR	PALAPATTI	NANJAI EDAYAR	K.K.Middle School, Nanjai Edayar
8	MOHANUR	PALAPATTI	PUNJAI EDAYAR KEELMUGAM	P.U.E.School, Olapalayam
9	MOHANUR	PALAPATTI	P.KOMARAPALAYAM	Pugali Thirumana Mandapam
10	MOHANUR	PALAPATTI	KUNNIPALAYAM	P.U.E.School, Palapatti
11	MOHANUR	PALAPATTI	SARKAR MANAPALLI	P.U.E.School, Manapalli
12	MOHANUR	MOHANUR	ORUVANTHUR	Sellandiamman Koil Mandapam, Oruvanthur
13	TIRUCHENGODE	MOLASI	CEYLON COLONY	Village Panchayat Service Centre, Pattlur
14	TIRUCHENGODE	TIRUCHEN GODE	SURIYAMPALAYAM YERI	Sengunthar Marriage Hall, Suriyampalayam
15	KUMARAPALAYAM	KUMARAPALAYAM	KUMARAPALAYAM OLD BRIDGE TO NEW BRIDGE AREA	Rasi mahal
16	KUMARAPALAYAM	KUMARAPALAYAM	TEACHER'S COLONY, KUMARAPALAYAM AGRAHARAM	Sengunthar Community Hall, Kumarapalayam.

17	KUMARAPALAYAM	KUMARAPALAYAM	INDIRA NAGAR, KALAIMAGAL STREET.	J.k.k Nataraja Marriage Hall.
18	KUMARAPALAYAM	KUMARAPALAYAM	PALAKKARAI	Buddhar street Middle School
19	KUMARAPALAYAM	KUMARAPALAYAM	INDIRA NAGAR, MANIMEKALAI STREET.	Buddhar street Middle School
20	KUMARAPALAYAM	KUMARAPALAYAM	ARAMBA PADA SALAI STREET, (METTUKADU, ANGALAMMAN KOIL)	Sri Nadana Vinayakar Thirumana Mandapam
21	KUMARAPALAYAM	KUMARAPALAYAM	ANNA NAGAR	Sri Nadana Vinayakar Thirumana Mandapam
22	KUMARAPALAYAM	KUMARAPALAYAM	MEENAVAR STREET	P.U.E. School, Samayasangili Agragaram.
23	KUMARAPALAYAM	PALLIPALAYAM	AVATHIPALAYAM	Uratchi Onriyam Middle School
24	KUMARAPALAYAM	PALLIPALAYAM	NATTAGOUND ANPUDUR	Municipality Community Hall
25	KUMARAPALAYAM	PALLIPALAYAM	AVARANKADU AREA	Valli Marriage Hall, Avarankadu
26	KUMARAPALAYAM	PALLIPALAYAM	CAUVERY NADHI ODDER THERU	Lakshmi Marriage Hall
27	KUMARAPALAYAM	PALLIPALAYAM	MUNIAPPAN KOIL STREET BACKSIDE, AGNI MARIAMMAN KOIL STREET, AVARANKADU AREA	Municipality Community Hall
28	KUMARAPALAYAM	PALLIPALAYAM	PERIYAR NAGAR, AVARANKADU AREA.	Municipality Community Hall
29	KUMARAPALAYAM	PALLIPALAYAM	JANATHA NAGAR, AVARANKADU AREAS.	Municipality Community Hall
30	KUMARAPALAYAM	PALLIPALAYAM	MEENAVAR STREET, AVARANKADU STEET.	Municipality Community Hall
31	KUMARAPALAYAM	PALLIPALAYAM	CAUVERY NADHI ORATH THERU	Sowdeswari Thirumana Mandabam
32	KUMARAPALAYAM	PALLIPALAYAM	SATHIYA NAGAR	Sowdeswari Thirumana Mandabam
33	KUMARAPALAYAM	PALLIPALAYAM	PAVADI STREET	Sowdeswari Thirumana Mandabam

Details of Vulnerable Areas To Flood (Rural - firka level)

VULNERABLE AREAS

FIRKA : PARAMATHI

TALUK : PARAMATHI-VELUR

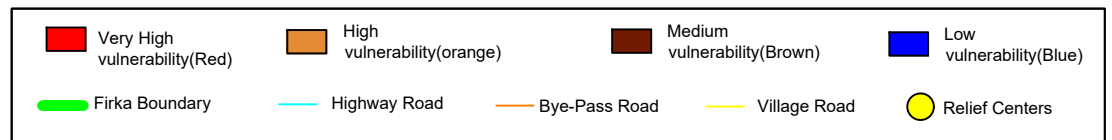
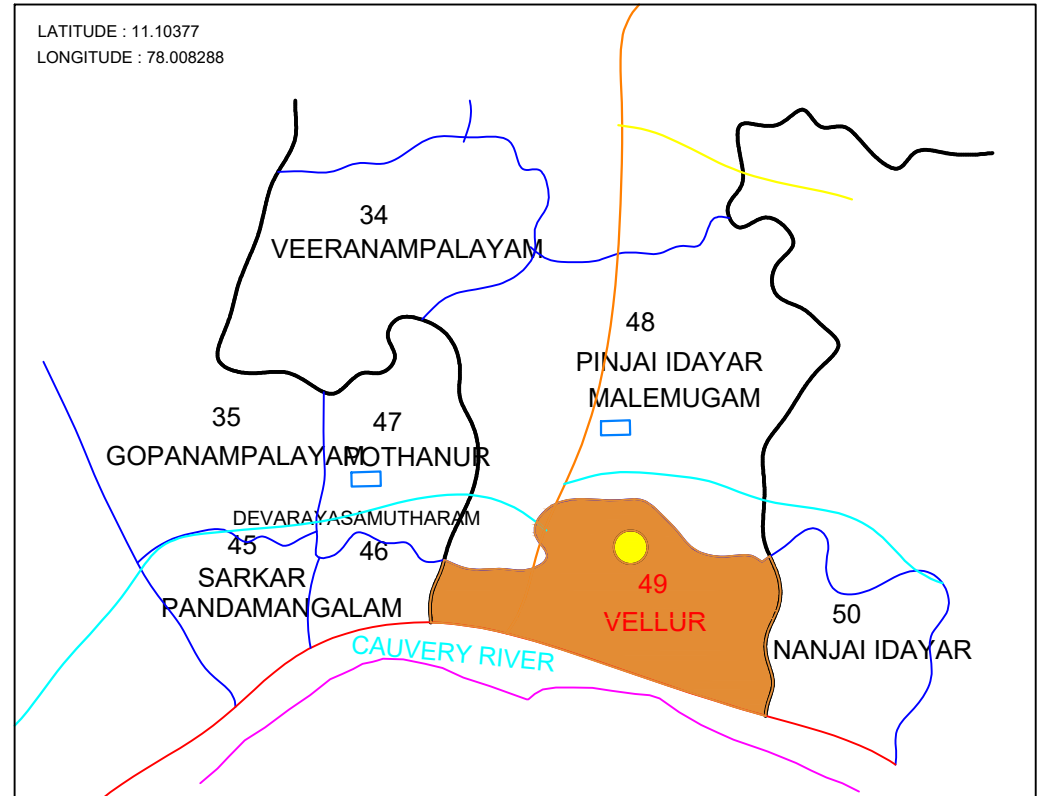
DISTRICT : NAMAKKAL

1.Details of vulnerability area

Types of Vulnerability in the area	Details of the area	Inundation details water level(ft)/No. of days	Source of flood	Name of relief centres	Street to be used escape to relief centre	Distance to relief centre(in Km)
1	2	3	4	5	6	7
HIGH VULNERABILITY	ANICHAM PALAYAM TOWN PANCHAYATH	FOUR DAYS	RIVER AND RAIN	PUE SCHOOL ANICHAM PALAYAM	NAMAKKAL BYE PASS ROAD	0.15 KM

2.Details of Contact

Name of Contact Details(1)		Contact No(2)
Name of the Nodal Officer	DBCWO - NAMAKKAL	9445477850
Name of the Inter Department Team leader	BDO PARAMATHI	7402606887
Nearest Police Station	VELUR	04268-220228
Nearest Fire & Rescue Station	VELAYUTHAMPALAYAM	04324-270400
Name of Taluk	PARAMATHI-VELUR	04268-250099



III. Analysis of Vulnerability (URBAN)			S. No.	IV.Details of First Responders		
S. No.	Details of Vulnerability	Place of Flooding		Name	Location	Contact No.
		Location 1				
		Anichampalayam	1.	Baskar	Anichampalayam	9043413281
1.	Source of Flooding	RIVER	2.	K.Saravanan	Anichampalayam	8883589729
2.	Cause of Flooding (Breach/Over Flow/Encroachment etc.,)	Release of High Volume of Water from Mettur Dam and Bhavani Sagar Dam Simultaneously.	3.	P.Sathiyaceelan	Anichampalayam	7904245429
3.	Rainfall received in that area(Heavy down pour data which Triggered the event with date)	FLOOD 17.08.2018 233120 cusecs	4.	A.P.Poovarasam	Anichampalayam	7373888498
4.	Relief Centres operated to tide over the situation	P.U.E.School, Anichampalayam	5.	M.Thirumoorthi	Anichampalayam	9788292512
5.	Number of persons evacuated and Housed in Relief Camps	300	6.	S. Sengottaiyan	Anichampalayam	6381420799
6.	Number of days Relief Camps was in operations	5 days	7.	G.Ragupathi	Anichampalayam	9677960422
7.	Works taken up during Current Year	NIL	8.	R.Gayathri	Anichampalayam	8012223431
a.	Temporary Measures taken to restore damaged portions in case of breaches	NIL	9.	M.Krishnan	Anichampalayam	7868841133
b.	Permanent Measures taken to restore the damaged portion in of breaches	NIL	10.	M.Giri	Anichampalayam	8870356476
c.	Desilting Activities under taken	NIL		Velur		
8.	Permanent Measures identified to be undertaken to minimize the risks area.(Diversion canal construction of retaining Wall. conversion of pipe culvert to box culvert etc.,	NIL				

Details of Vulnerable Areas To Flood (Rural – Firka Level)

VULNERABLE AREA

FIRKA : JEDARPALAYAM

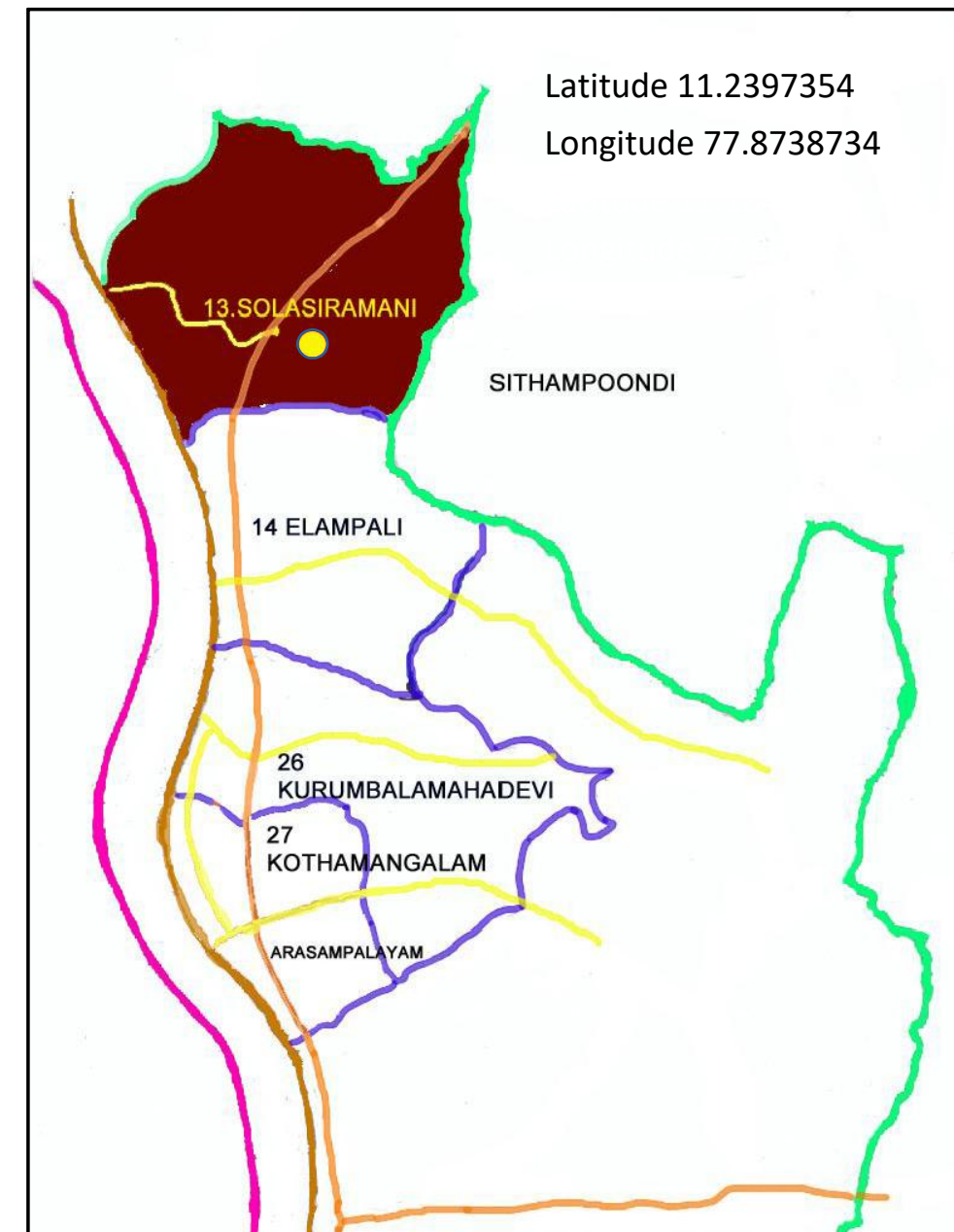
TALUK : PARAMATHI VELUR

DISTRICT : NAMAKKAL

TYPES OF VULNERABLE AREA	DETAILS OF AREA	INUNDATION DETAILS OF WATER LEVEL IN NO OF DAYS	SOURCE OF WATER	NAME OF THE RELIEF CENTER	STREET TO BE USED ESCAPE TO RELIEF CENTER	DISTANCE TO RELIF CENTER IN KM
1	2	3	4	5	6	7
MEDIUM VULNERABLE	MEENAVAR STREET	FIVE DAYS	RIVER AND RAIN	PUM SCHOOL SOLASIRAMANI	CAUVERY MAIN ROAD	1.0 KM

2. DETAILS OF CONTACTS

NAME OF THE CONTACT DETAILS		CONTACT NO
Name Of The Nodal Officer DBCWO-NAMAKKAL		9445477850
Department of Team Leader Thasildar		9445000546
Nearest Police Station	Jedarpalayam	9942150729
Nearest Fire and Rescue Station	Chennimalai	04294-252101
Name of the Taluk	Paramathi Velur	04268-221000



III. Analysis of Vulnerability (RURAL)			S.No.	IV.Details of First Responders		
S.No.	Details of Vulnerability	Place of Flooding		Name	Location	Contact No.
		Location 1				
		Meenavar street, Solasiramani	1.	Mukeshkannan	Solasiramani	7358949631
1.	Source of Flooding	RIVER	2.	Naveenkumar	Solasiramani	9080762300
2.	Cause of Flooding (Breach/Over Flow/Encroachment etc.,)	Release of High Volume of Water from Mettur Dam and BhavaniSagar Dam Simultaneously.	3.	Palaniyammal	Solasiramani	9865812770
3.	Rainfall received in that area(Heavy down pour data which Triggered the event with date)	FLOOD 17.08.2018 233120 cusecs	4.	Murugan	Solasiramani	9942842664
4.	Relief Centres operated to tide over the situation	P.U.M.School, Solasiramani	5.	Parasakthi	Solasiramani	9942585623
5.	Number of persons evacuated and Housed in Relief Camps	150	6.	Kulanthaivel	Solasiramani	9865812770
6.	Number of days Relief Camps was in operations	3 days	7.	Ranjith	Solasiramani	8344876215
7.	Works taken up during Current Year	NIL	8.	Ramu	Solasiramani	9384956126
a.	Temporary Measures taken to restore damaged portions in case of breaches	NIL	9.	Tamizha	Solasiramani	9095822941
b.	Permanent Measures taken to restore the damaged portion in of breaches	NIL	10.	Deepa	Solasiramani	9943095327
c.	Desilting Activities under taken	NIL				
8.	Permanent Measures identified to be undertaken to minimize the risks area.(Diversion canal construction of retaining Wall. conversion of pipe culvert to box culvert etc.,	NIL				

Details of Vulnerable Areas To Flood (Rural - firka level)

VULNERABLE AREAS

FIRKA : PANDAMANGALAM
 TALUK : PARAMATHI-VELUR
 DISTRICT : NAMAKKAL

1.Details of vulnerability area

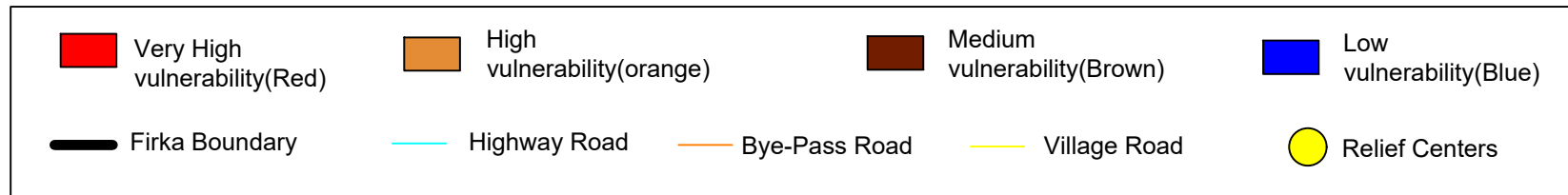
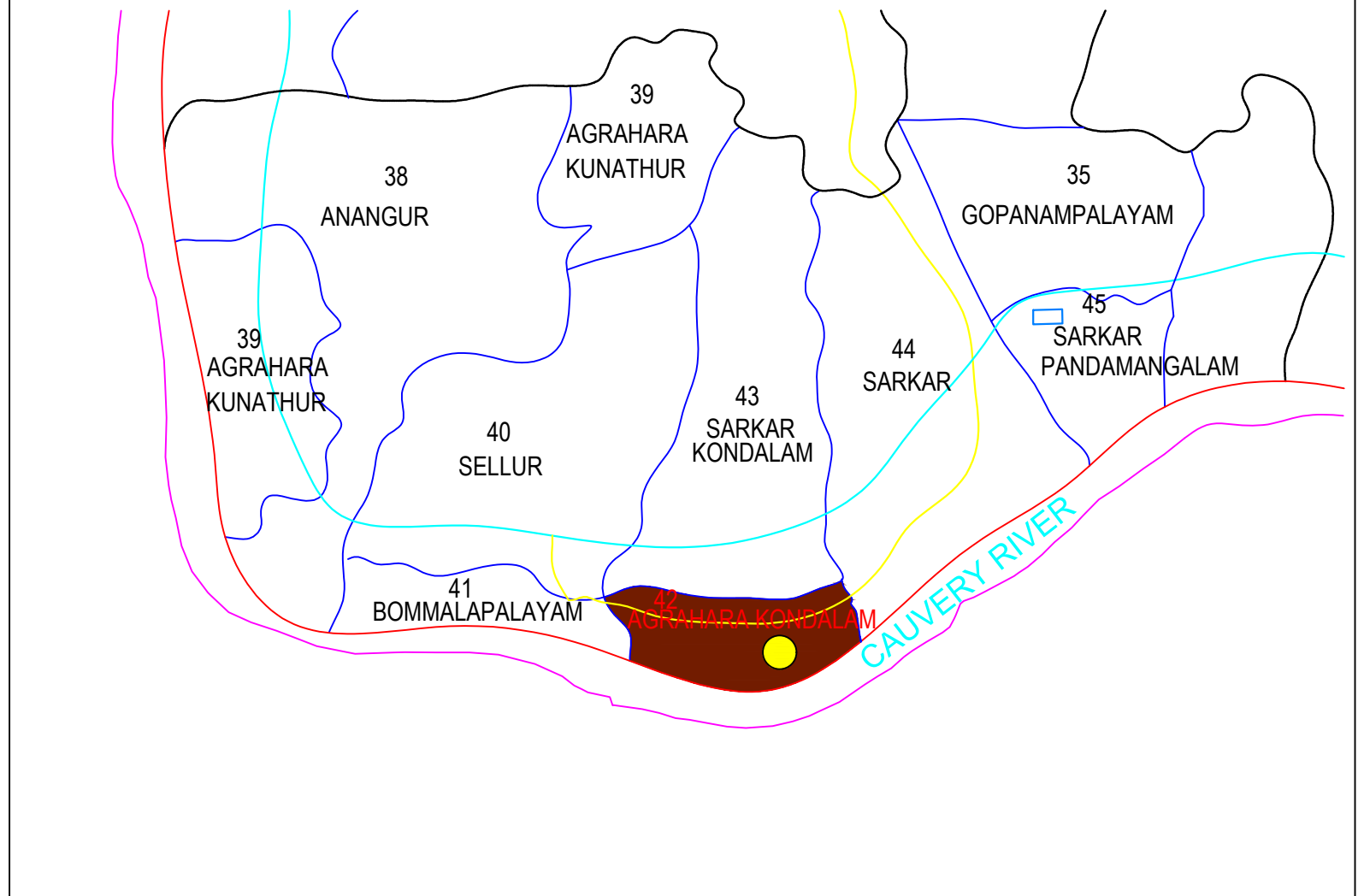
Types of Vulnerability in the area	Details of the area	Inundation details water level(ft)/No. of days	Source of flood	Name of relief centres	Street to be used escape to relief centre	Distance to relief centre(in Km)
1	2	3	4	5	6	7
MEDIUM VULNERABILITY	A.KONDALAM	ONE DAY	RIVER AND RAIN	PUE SCHOOL A.KONDALAM	VIA KARUKAM PALAYAM	0.3 KM

2.Details of Contact

Name of Contact Details(1)		Contact No
Name of the Nodal Officer	DBCWO-NAMAKKAL	9445477850
Name of the Inter Department Team leader	BDO KABILARMALAI	7402606874
Nearest Police Station	VELUR	04286-220228
Nearest Fire & Rescue Station	VELAYUTHAMPALAYAM	04324-270400
Name of Taluk	PARAMATHI-VELUR	04286-250099

LATITUDE: 11.074227006174624
 LONGITUDE: 77.94891376979649

PANDAMANGALAM FIRKA



III. Analysis of Vulnerability (RURAL)			S. No.	IV.Details of First Responders		
S. No.	Details of Vulnerability	Place of Flooding		Name	Location	Contact No.
		Location 1				
		A.Konthalam	1.	Sivanesan	A.Konthalam	6382149387
1.	Source of Flooding	RIVER	2.	Bharanitharan	A.Konthalam	9442400683
2.	Cause of Flooding (Breach/Over Flow/Encroachment etc.,)	Release of High Volume of Water from Mettur Dam and BhavaniSagar Dam Simultaneously.	3.	Rajkumar	A.Konthalam	8825295352
3.	Rainfall received in that area(Heavy down pour data which Triggered the event with date)	FLOOD 17.08.2018 233120 cusecs	4.	Gopinath	A.Konthalam	9626265279
4.	Relief Centres operated to tide over the situation	P.U.E.School, A.Konthalam	5.	Arul	A.Konthalam	9585912718
5.	Number of persons evacuated and Housed in Relief Camps	150	6.	Madhubala	A.Konthalam	6383852605
6.	Number of days Relief Camps was in operations	3 days	7.	Jeevitha	A.Konthalam	9894349468
7.	Works taken up during Current Year	NIL	8.	Tnenmozhi	A.Konthalam	9750374347
a.	Temporary Measures taken to restore damaged portions in case of breaches	NIL	9.	Vasanthakumar	A.Konthalam	9445581370
b.	Permanent Measures taken to restore the damaged portion in of breaches	NIL	10.	Subramaniyan	A.Konthalam	8973076586
c.	Desilting Activities under taken	NIL			A.Konthalam	
8.	Permanent Measures identified to be undertaken to minimize the risks area.(Diversion canal construction of retaining Wall. conversion of pipe culvert to box culvert etc.,	NIL				

Details of Vulnerable Areas To Flood (Rural – Firka Level)

VULNERABLE AREA

FIRKA : JEDARPALAYAM

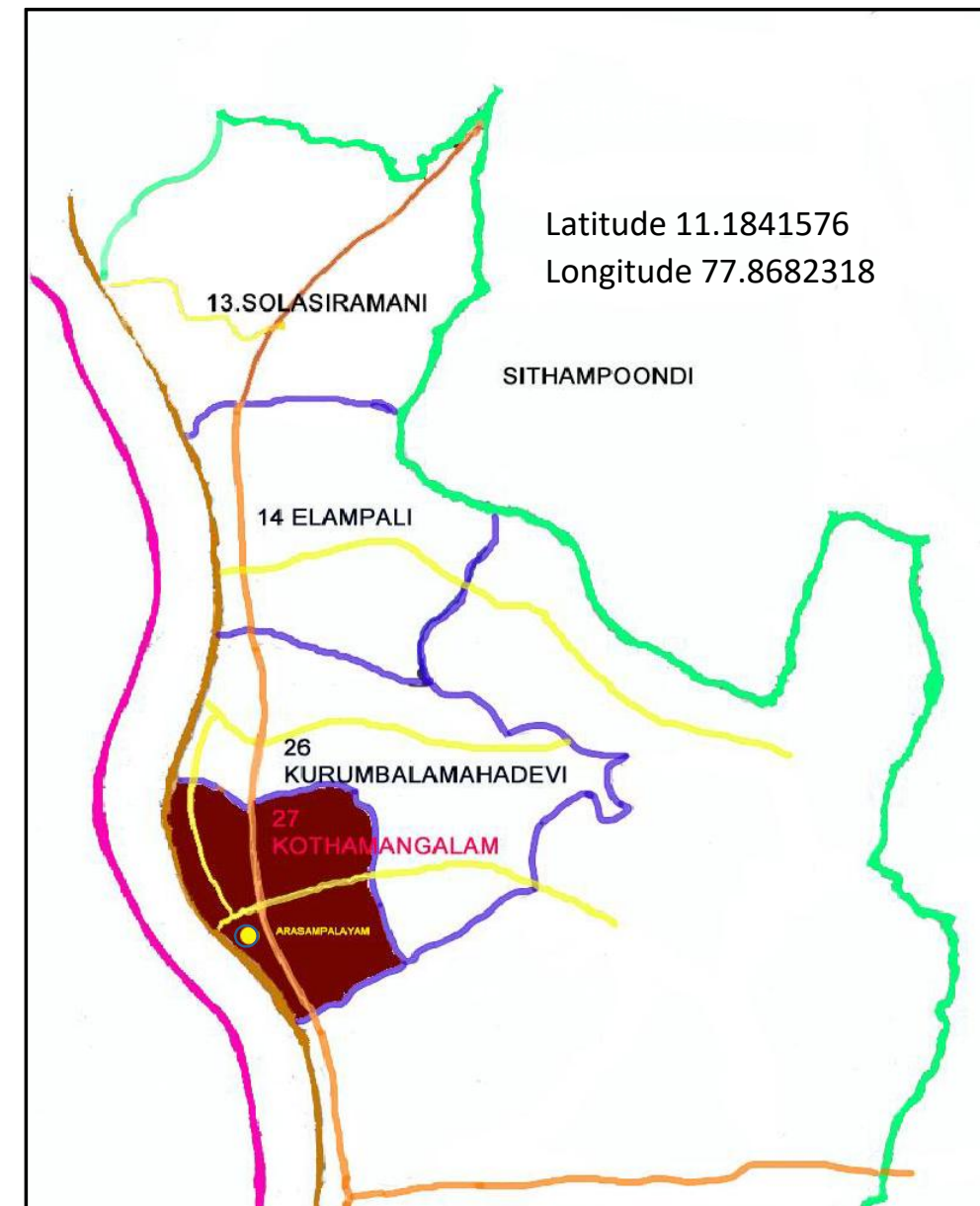
TALUK : PARAMATHI VELUR

DISTRICT : NAMAKKAL

TYPES OF VULNERABLE AREA	DETAILS OF AREA	INUNDATION DETAILS OF WATER LEVEL IN NO OF DAYS	SOURCE OF WATER	NAME OF THE RELIEF CENTER	STREET TO BE USED ESCAPE TO RELIEF CENTER	DISTANCE TO RELIF CENTER IN KM
1	2	3	4	5	6	7
MEDIUM VULNERABLE	ARASAMPALAYAM	SEVEN DAYS	RIVER AND RAIN	PU COMMUNITY HALL, ARASAMPALAYAM	ARASAMPALAYAM COLONY	0.5 KM

2. DETAILS OF CONTACTS

NAME OF THE CONTACT DETAILS	CONTACT NO
Name Of The Nodal Officer DBCWO-NAMAKKAL	9445477850
Department of Team Leader Thasildar	9445000546
Nearest Police Station	Jedarpalayam 9942150729
Nearest Fire and Rescue Station	Chennimalai 04294-252101
Name of the Taluk	Paramathi Velur 04268-221000



III. Analysis of Vulnerability (RURAL)			S. No.	IV.Details of First Responders		
S. No	Details of Vulnerability	Place of Flooding Location 1		Name	Location	Contact No.
.		(Arasampalayam) Kotthamangalam	1.	Sivakumar	Arasampalayam	9750043017
1.	Source of Flooding	RIVER	2.	Nandakumar	Arasampalayam	6369836521
2.	Cause of Flooding (Breach/Over Flow/Encroachment etc.,)	Release of High Volume of Water from Mettur Dam and Bhavani Sagar Dam Simultaneously.	3.	Krishnamoorthi	Arasampalayam	8489865225
3.	Rainfall received in that area (Heavy downpour data which triggered the event with date)	FLOOD 1.8.2024 171000 cusecs	4.	Pushparaj	Arasampalayam	9787271360
4.	Relief Centres operated to tide over the situation	Panchayat Union Community Hall, Arasampalayam	5.	Jothilingam	Arasampalayam	9443553244
5.	Number of persons evacuated and Housed in Relief Camps	45	6.	Nethaji	Arasampalayam	9487886246
6.	Number of days Relief Camps was in operations	5 days	7.	Kumar A	Arasampalayam	9865248858
7.	Works taken up during Current Year	NIL	8.	Dharman	Arasampalayam	9159973565
a.	Temporary Measures taken to restore damaged portions in case of breaches	NIL	9.	R. Kanagupathi	Arasampalayam	9843477448
b.	Permanent Measures taken to restore the damaged portion in of breaches	NIL	10.	M. Mohanambal	Arasampalayam	9688269930
c.	Desilting Activities under taken	NIL		Kotthamangalam		
8.	Permanent Measures identified to be undertaken to minimize the risks area.(Diversion canal construction of retaining Wall. conversion of pipe culvert to box culvert etc.,	NIL				

Details of Vulnerable Areas To Flood (Rural - firka level)

VULNERABLE AREAS

FIRKA : NAMAKKAL

TALUK : NAMAKKAL

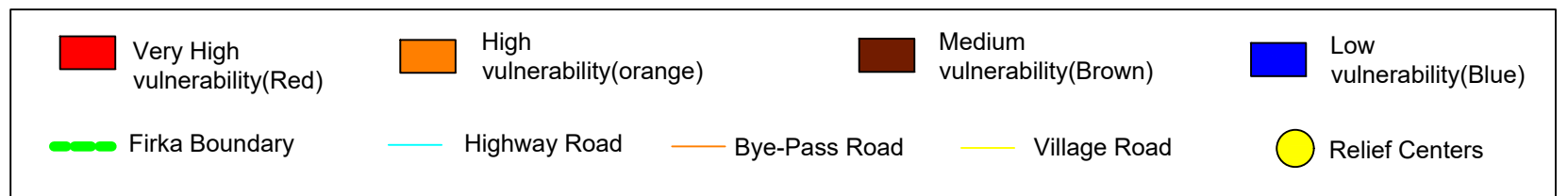
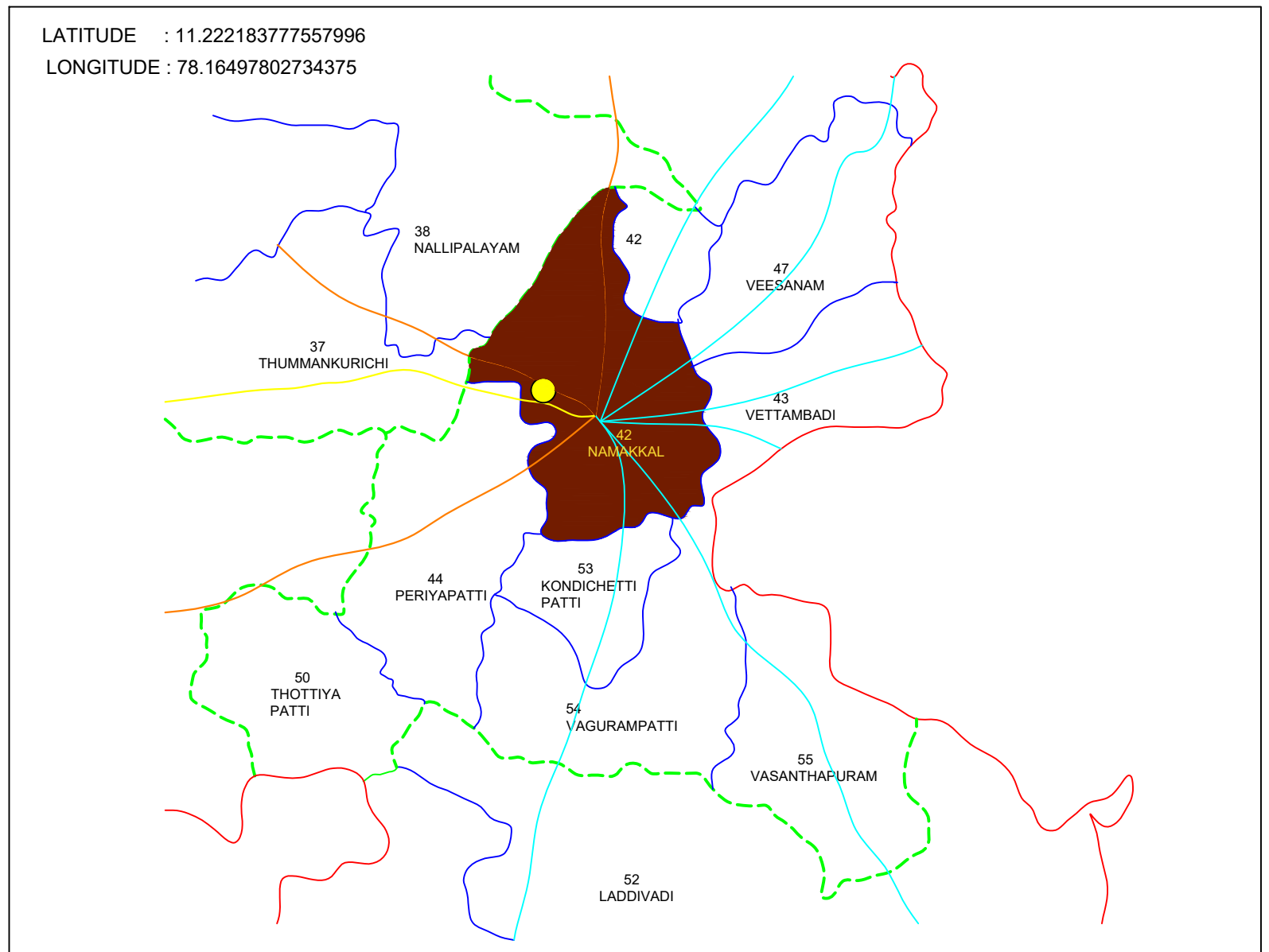
DISTRICT : NAMAKKAL

1.Details of vulnerability area

Types of Vulnerability in the area	Details of the area	Inundation details water level(ft)/No. of days	Source of flood	Name of relief centres	Street to be used escape to relief centre	Distance to relief centre(in Km)
1	2	3	4	5	6	7
MEDIUM VULNERABILITY	SALEM TO TIRUCHENGODE ROAD JUNCTION	ONE DAY	RAIN WATER	MUNICIPALITY HIGH SCHOOL	HANUMAN TEMPLE STREET	60 METER

2.Details of Contact

Name of Contact Details(1)		Contact No(2)
Name of the Nodal Officer	Sub collector - Namakkal	9445000431
Name of the Inter Department Team leader	Commissioner -Namakkal	7397396263
Nearest Police Station	NAMAKKAL	04286 - 231901
Nearest Fire & Rescue Station	NAMAKKAL	04286 - 220703
Name of Taluk	NAMAKKAL	04286 - 233701



III. Analysis of Vulnerability (URBAN)			S. No.	IV.Details of First Responders		
S. No.	Details of Vulnerability	Place of Flooding		Name	Location	Contact No.
		Location 1				
		Salem Road & Tiruchengode Road Junction	1.	Boopathi	Namakkal Town	9600277440
1.	Source of Flooding	Rain	2.	Govindhsamy	Namakkal Town	8946059965
2.	Cause of Flooding (Breach/Over Flow/Encroachment etc.,)	Due To heavy rain	3.	Mohamad sufi	Namakkal Town	7092970600
3.	Rainfall received in that area(Heavy down pour data which Triggered the event with date)	14.09.2018 45.00 mm	4.	Natarajan	Namakkal Town	9677440399
4,	Relief Centres operated to tide over the situation	Municipality High School, Hanuman temple street, Namakkal	5.	Srinivasan	Namakkal Town	9751399716
5.	Number of persons evacuated and Housed in Relief Camps	150	6.	Suresh	Namakkal Town	9994338118
6.	Number of days Relief Camps was in operations	1 day	7.	Sureshkumar	Namakkal Town	9629925125
7.	Works taken up during Current Year	Nil	8.	Angalaparameswari	Namakkal Town	9443754293
a.	Temporary Measures taken to restore damaged portions in case of breaches	Nil	9.	Meenambal	Namakkal Town	8523907666
b.	Permanent Measures taken to restore the damaged portion in of breaches	Nil	10.	Vasanthi	Namakkal Town	9597634224
c.	Desilting Activities under taken	Nil				
8.	Permanent Measures identified to be undertaken to minimize the risks area.(Diversion canal construction of retaining Wall. conversion of pipe culvert to box culvert etc.,	Nil				

Details of Vulnerable Areas To Flood (Rural - firka level)

VULNERABLE AREAS

FIRKA : KALAPPANAICKANPATTI

TALUK : SENDAMANGALAM

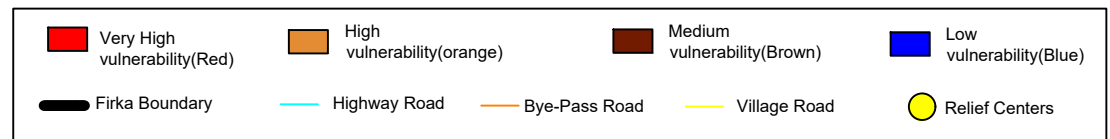
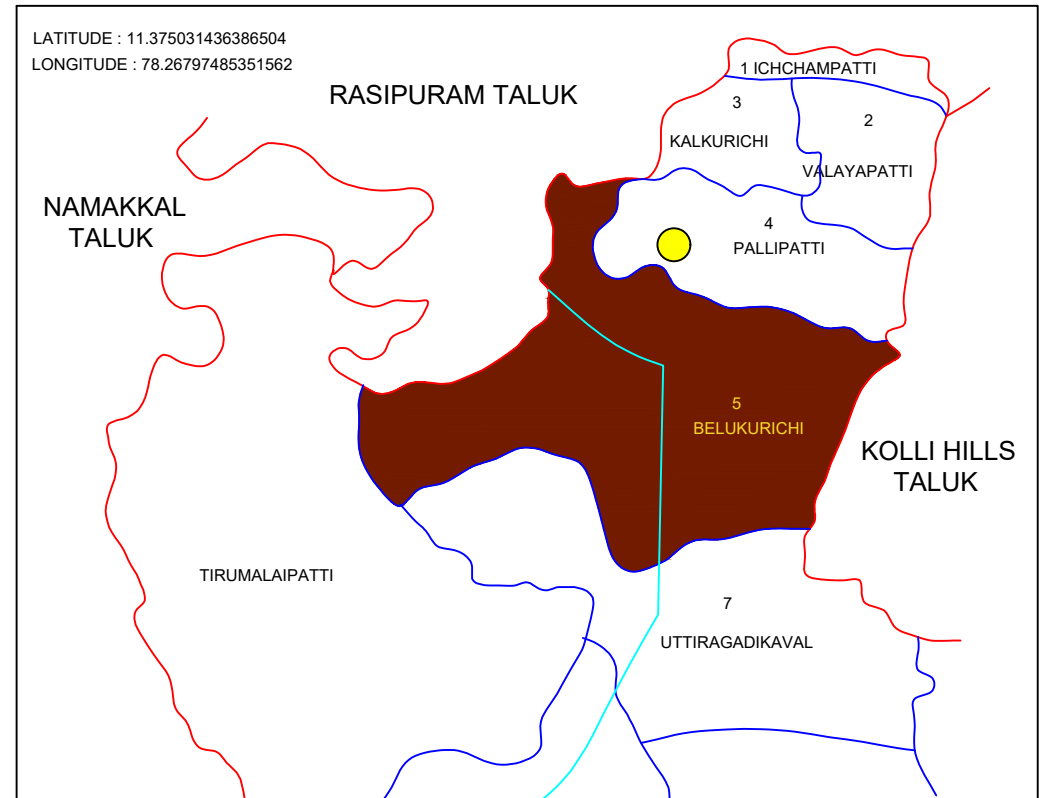
DISTRICT : NAMAKKAL

1.Details of vulnerability area

Types of Vulnerability in the area	Details of the area	Inundation details water level(ft)/No. of days	Source of flood	Name of relief centres	Street to be used escape to relief centre	Distance to relief centre(in Km)
1	2	3	4	5	6	7
MEDIUM VULNERABILITY	BELUKURICHI	ONE DAY	RAIN AND RIVER	SIVASHOBIKSHA MARRIAGE HALL PALLIPATTI	AADHITHIRAVIDAR STREET PALLIPATTI	500 METER

2.Details of Contact

Name of Contact Details(1)		Contact No
Name of the Nodal Officer	SDC SSS NAMAKKAL	9445464743
Name of the Inter Department Team leader	BDO - Sendhamangalam	7402606893
Nearest Police Station	C4 POLICE STATION BELUKURICHI	04286 - 246439
Nearest Fire & Rescue Station	THIRU. K.V. RADHAKRISHNAN RASIPURAM	04286 - 222801
Name of Taluk	SENDAMANGALAM	04286 - 271127



III. Analysis of Vulnerability (RURAL)			S.No.	IV.Details of First Responders		
S.No.	Details of Vulnerability	Place of Flooding		Name	Location	Contact No.
		Location 1				
		Belukurichi.	1.	Gowri Guptha	BeluKurichi	9942109646
1.	Source of Flooding	Rain	2.	Muthalvan	BeluKurichi	9942109643
2.	Cause of Flooding (Breach/Over Encroachment etc.,) Flow/	Due to Heavy Rain	3.	Suresh	BeluKurichi	9952825559
3.	Rainfall received in that area(Heavy down pour data which Triggered the event with date)	Rain 16.09.2018 47.00 mm	4.	Shanmugasundaram	BeluKurichi	9942071675
4.	Relief Centres operated to tide over the situation	Sivashobikasha Marriage Hall, Pallipatti	5.	Sakthivelu	BeluKurichi	9003725989
5.	Number of persons evacuated and Housed in Relief Camps	200	6.	Arulprakasam	BeluKurichi	9942662028
6.	Number of days Relief Camps was in operations	1 day	7.	Saravanan	BeluKurichi	8760395448
7.	Works taken up during Current Year	NIL	8.	Devaki	BeluKurichi	9942652772
a.	Temporary Measures taken to restore damaged portions in case of breaches	NIL	9.	Sasikala	BeluKurichi	9944951480
b.	Permanent Measures taken to restore the damaged portion in of breaches	NIL	10.	Vichithra	BeluKurichi	9952445461
c.	Desilting Activities under taken	NIL				
8.	Permanent Measures identified to be undertaken to minimize the risks area.(Diversion canal construction of retaining Wall. conversion of pipe culvert to box culvert etc.,	NIL				

Details of Vulnerable Areas To Flood (Rural - firka level)

VULNERABLE AREAS

FIRKA : PALAPATTI - 1

TALUK : MOHANUR

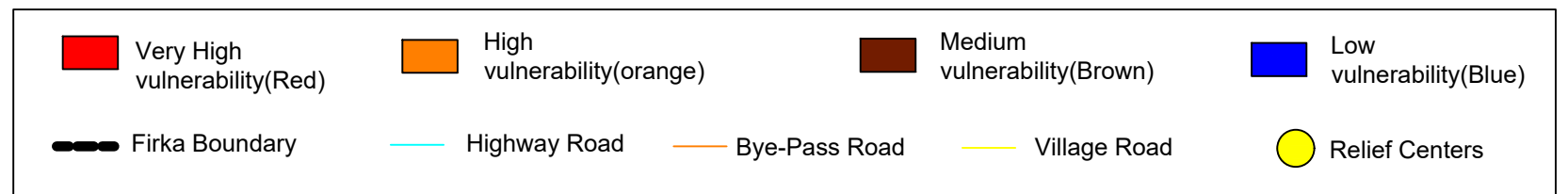
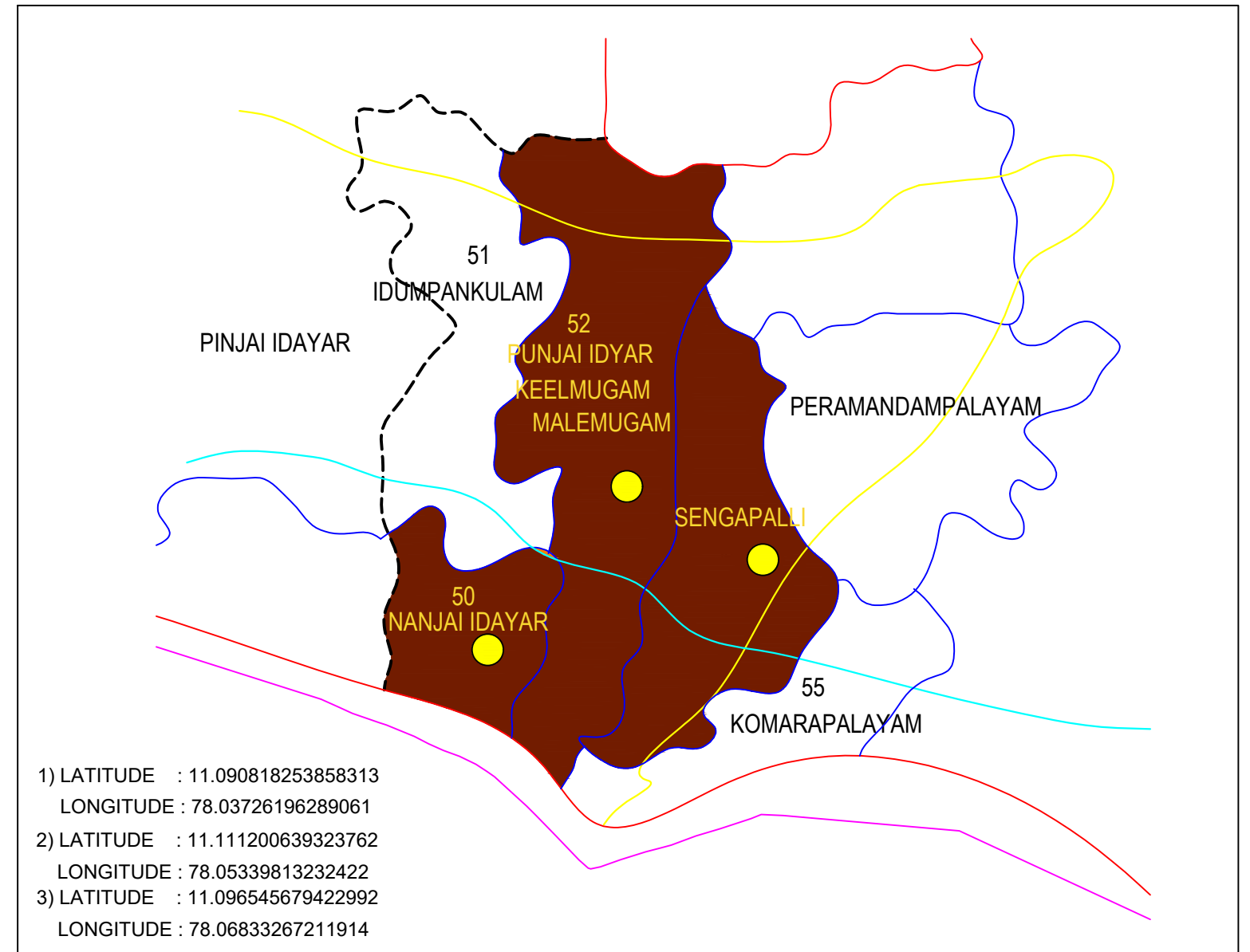
DISTRICT : NAMAKKAL

1.Details of vulnerability area

Types of Vulnerability in the area	Details of the area	Inundation details water level(ft)/No. of days	Source of flood	Name of relief centres	Street to be used escape to relief centre	Distance to relief centre(in Km)
1	2	3	4	5	6	7
MEDIUM VULNERABILITY	NANJAI IDAYAR	ONE DAY	RIVER AND RAIN	K.K MIDDLE SCHOOL	VIA IDAYAR PANCHAYATH ROAD	0.1 KM
MEDIUM VULNERABILITY	PUNJAI IDYAR KEELMUGAM	ONE DAY	RIVER AND RAIN	PUE SCHOOL OLAPALAYAM	VIA VELUR MAIN ROAD	0.1 KM
MEDIUM VULNERABILITY	P.KUMARA PALAYAM	ONE DAY	RIVER AND RAIN	PUGALI TIRUMANA MANDAPAM	VIA KUMARA PALAYAM PANCHAYATH ROAD	1.5 KM

2.Details of Contact

Name of Contact Details(1)		Contact No(2)
Name of the Nodal Officer	SUB COLLECTOR NAMAKKAL	9445000431
Name of the Inter Department Team leader	BDO , MOHANUR	7402606880
Nearest Police Station	MOHANUR	9498101029
Nearest Fire & Rescue Station	NAMAKKAL	04286-231423
Name of Taluk	MOHANUR	04286-255800



III. Analysis of Vulnerability (RURAL)			S.No	IV.Details of First Responders		
S.No	Details of Vulnerability	Place of flooding		Name	Location	Contact No.
		Location 1				
		Nanjai Edayar	1.	Ananth	NanjaiEdayar	9095359989
1.	Source of Flooding	RIVER	2.	Gunasekaran	NanjaiEdayar	9894011925
2.	Cause of Flooding (Breach/Over Flow/Encroachment etc.,)	Release of High Volume of Water from Mettur Dam and Bhavani Sagar Dam Simultaneously.	3.	Kannan	NanjaiEdayar	9344204230
3.	Rainfall received in that area(Heavy down pour data which Triggered the event with date)	FLOOD 17.08.2018 233120 cusecs	4.	Boobathi	NanjaiEdayar	7094962161
4.	Relief Centres operated to tide over the situation	K.K.Middle School, Nanjai Edayar	5.	Latha	NanjaiEdayar	9865151013
5.	Number of persons evacuated and Housed in Relief Camps	150	6.	Sunderrajan	NanjaiEdayar	9894942833
6.	Number of days Relief Camps was in operations	3 days	7.	Karbagam	NanjaiEdayar	9865804298
7.	Works taken up during Current Year	NIL	8.	Karthikeyan	NanjaiEdayar	9750084557
a.	Temporary Measures taken to restore damaged portions in case of breaches	NIL	9.	Dhanasekaran	NanjaiEdayar	9566330059
b.	Permanent Measures taken to restore the damaged portion in of breaches	NIL	10.	Parameshwari	NanjaiEdayar	9715494487
c.	Desilting Activities under taken	NIL				
8.	Permanent Measures identified to be undertaken to minimize the risks area.(Diversion canal construction of retaining Wall. conversion of pipe culvert to box culvert etc.,	NIL				

III. Analysis of Vulnerability (RURAL)			S.No.	IV.Details of First Responders		
S.No.	Details of Vulnerability	Place of flooding Location 2		Name	Location	Contact No.
		Punjai Ediyar Keelmugam	1.	Dhanapal	Punjai EdiyarKeelmugam	9364649997
1.	Source of Flooding	RIVER	2.	Dharani	Punjai EdiyarKeelmugam	9364649997
2.	Cause of Flooding (Breach/Over Flow/Encroachment etc.,)	Release of High Volume of Water from Mettur Dam and Bhavani Sagar Dam Simultaneously.	3.	Eswari	Punjai EdiyarKeelmugam	9655508533
3.	Rainfall received in that area(Heavy down pour data which Triggered the event with date)	FLOOD 17.08.2018 233120 cusecs	4.	Arthanariswaran	Punjai EdiyarKeelmugam	9488574424
4.	Relief Centres operated to tide over the situation	P.U.E.School, Olapalayam	5.	Vasu	Punjai EdiyarKeelmugam	9786080880
5.	Number of persons evacuated and Housed in Relief Camps	53	6.	Vadivel	Punjai EdiyarKeelmugam	9787399094
6.	Number of days Relief Camps was in operations	3 days	7.	Moorthi	Punjai EdiyarKeelmugam	8870314966
7.	Works taken up during Current Year	NIL	8.	Murugesan	Punjai EdiyarKeelmugam	9943264830
a.	Temporary Measures taken to restore damaged portions in case of breaches	NIL	9.	Sivagnanam	Punjai EdiyarKeelmugam	9865353277
b.	Permanent Measures taken to restore the damaged portion in of breaches	NIL	10.	Alagesan	Punjai EdiyarKeelmugam	9942709294
c.	Desilting Activities under taken	NIL				
8.	Permanent Measures identified to be undertaken to minimize the risks area.(Diversion canal construction of retaining Wall. conversion of pipe culvert to box culvert etc.,	NIL				

III. Analysis of Vulnerability (RURAL)			S.No.	IV.Details of First Responders		
S.No.	Details of Vulnerability	Place of flooding		Name	Location	Contact No.
		Location 3				
		P.Komrapalayam	1.	Durairaj	P.Komrapalayam	9944251921
1.	Source of Flooding	RIVER	2.	Manikandan	P.Komrapalayam	8883329235
2.	Cause of Flooding (Breach/Over Flow/Encroachment etc.,)	Release of High Volume of Water from Mettur Dam and Bhavani Sagar Dam Simultaneously.	3.	Annadurai	P.Komrapalayam	8525095290
3.	Rainfall received in that area(Heavy down pour data which Triggered the event with date)	FLOOD 17.08.2018 233120 cusecs	4.	Dhandapani	P.Komrapalayam	9944684552
4.	Relief Centres operated to tide over the situation	Pugali Thirumana Mandapam	5.	Suresh	P.Komrapalayam	8940330057
5.	Number of persons evacuated and Housed in Relief Camps	200	6.	Gopal	P.Komrapalayam	9487201267
6.	Number of days Relief Camps was in operations	3 days	7.	Karthikeyan	P.Komrapalayam	9976845674
7.	Works taken up during Current Year	NIL	8.	Sarala	P.Komrapalayam	9047436475
a.	Temporary Measures taken to restore damaged portions in case of breaches	NIL	9.	Malliga	P.Komrapalayam	9944771672
b.	Permanent Measures taken to restore the damaged portion in of breaches	NIL	10.	Vasuki	P.Komrapalayam	8508066344
c.	Desilting Activities under taken	NIL				
8.	Permanent Measures identified to be undertaken to minimize the risks area.(Diversion canal construction of retaining Wall. conversion of pipe culvert to box culvert etc.,	NIL				

Details of Vulnerable Areas To Flood (Rural - firka level)

VULNERABLE AREAS

FIRKA : PALAPATTI - 2

TALUK : MOHANUR

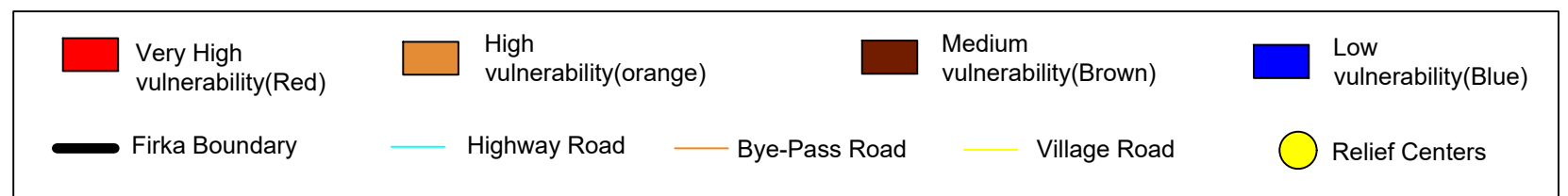
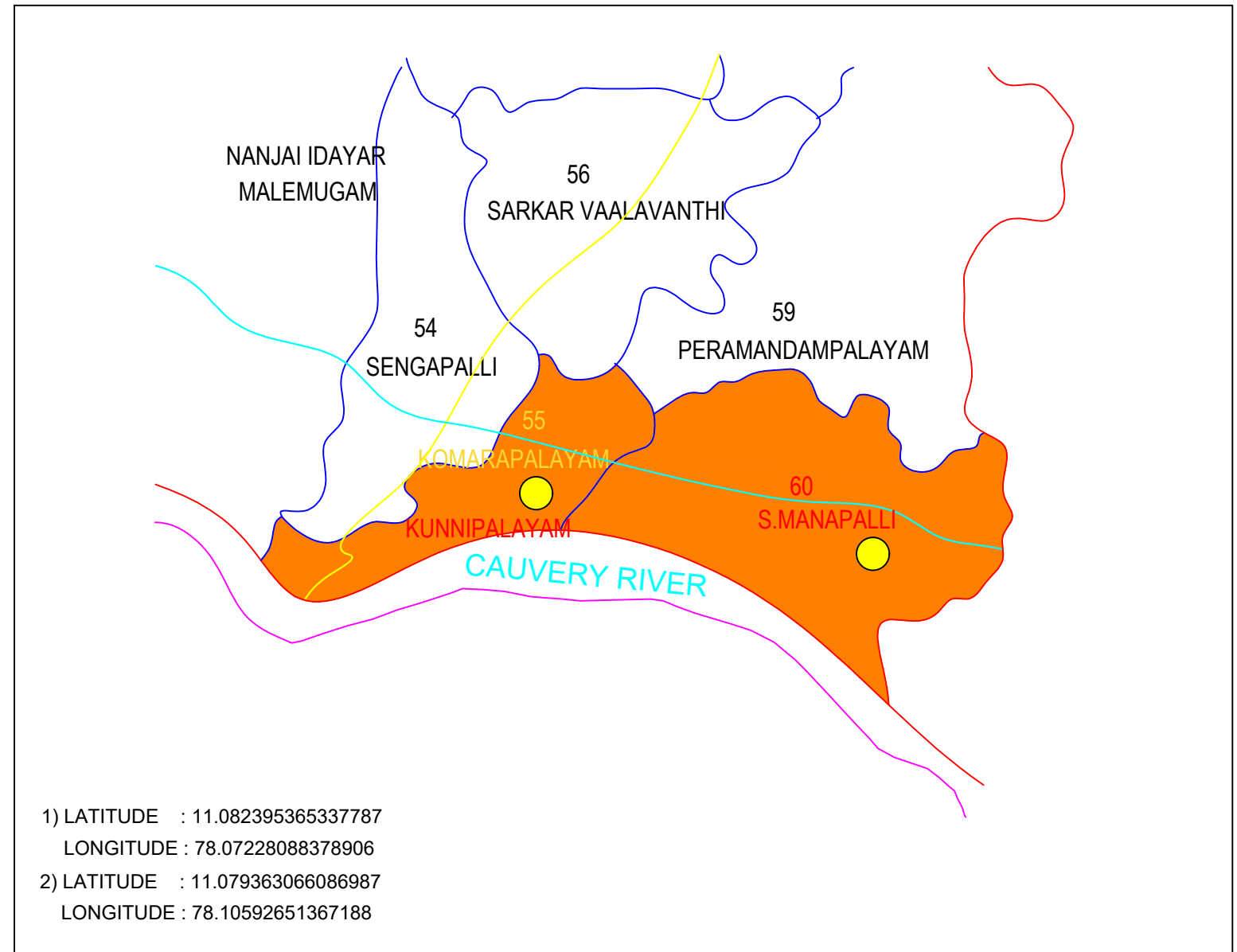
DISTRICT : NAMAKKAL

1.Details of vulnerability area

Types of Vulnerability in the area	Details of the area	Inundation details water level(ft)/No. of days	Source of flood	Name of relief centres	Street to be used escape to relief centre	Distance to relief centre(in Km)
1	2	3	4	5	6	7
MEDIUM VULNERABILITY	KUNNI PALAYAM	ONE DAY	RIVER AND RAIN	PUE SCHOOL PALAPATTI	VIA VELUR - MOHANUR MAIN ROAD	2 KM
MEDIUM VULNERABILITY	S.MANAPALLI	ONE DAY	RIVER AND RAIN	PUE SCHOOL MANAPALLI	VIA MANAPALLI PANCHAYATH ROAD	0.1 KM

2.Details of Contact

Name of Contact Details(1)		Contact No(2)
Name of the Nodal Officer	SUB COLLECTOR NAMAKKAL	9445000431
Name of the Inter Department Team leader	BDO , MOHANUR	7402606880
Nearest Police Station	MOHANUR	9498101029
Nearest Fire & Rescue Station	NAMAKKAL	04286-231423
Name of Taluk	MOHANUR	04286-255800



III. Analysis of Vulnerability (RURAL)			S.No.	IV.Details of First Responders		
S.No.	Details of Vulnerability	Place of flooding		Name	Location	Contact No.
		Location 1				
		Palapatti Kunnipalayam	1.	Dharagan	Palapatti Kunnipalayam	9360312340
1.	Source of Flooding	RIVER	2.	Ramachandran	Palapatti Kunnipalayam	9486366590
2.	Cause of Flooding (Breach/Over Flow/ Encroachment etc.,)	Release of High Volume of Water from Mettur Dam and Bhavani Sagar Dam Simultaneously.	3.	Gowsik	Palapatti Kunnipalayam	6380638713
3.	Rainfall received in that area(Heavy down pour data which Triggered the event with date)	FLOOD 17.08.2018 233120 cusecs	4.	Chandrakala	Palapatti Kunnipalayam	9025187914
4.	Relief Centres operated to tide over the situation	P.U.E.School, Palapatti	5.	Chandrabose	Palapatti Kunnipalayam	9442980292
5.	Number of persons evacuated and Housed in Relief Camps	200	6.	Sivalingam	Palapatti Kunnipalayam	9384535893
6.	Number of days Relief Camps was in operations	3 days	7.	Gnanavel	Palapatti Kunnipalayam	9944301865
7.	Works taken up during Current Year	NIL	8.	Karpagam	Palapatti Kunnipalayam	8973399085
a.	Temporary Measures taken to restore damaged portions in case of breaches	NIL	9.	Buvaneshwari	Palapatti Kunnipalayam	8220024911
b.	Permanent Measures taken to restore the damaged portion in of breaches	NIL	10.	Gopinath	Palapatti Kunnipalayam	9361162992
c.	Desilting Activities under taken	NIL		(A.Manapalli)		
8.	Permanent Measures identified to be undertaken to minimize the risks area.(Diversion canal construction of retaining Wall. conversion of pipe culvert to box culvert etc.,	NIL				

III. Analysis of Vulnerability (RURAL)			S.No.	IV.Details of First Responders		
S.No.	Details of Vulnerability	Place of Flooding		Name	Location	Contact No.
		Location 2				
		S.Manappalli	1.	Selvarani	S.Manappalli	9345264320
1.	Source of Flooding	RIVER	2.	Elakkiya	S.Manappalli	8870069602
2.	Cause of Flooding (Breach/Over Flow/ Encroachment etc.,)	Release of High Volume of Water from Mettur Dam and Bhavani Sagar Dam Simultaneously.	3.	Lokesh	S.Manappalli	6379775123
3.	Rainfall received in that area(Heavy down pour data which Triggered the event with date)	FLOOD 17.08.2018 233120 cusecs	4.	Jayapaul	S.Manappalli	9994851140
4.	Relief Centres operated to tide over the situation	P.U.M. School, Manapalli	5.	Saravanasudhan	S.Manappalli	9688418475
5.	Number of persons evacuated and Housed in Relief Camps	150	6.	Subramani	S.Manappalli	9443439334
6.	Number of days Relief Camps was in operations	3 days	7.	Vijay	S.Manappalli	8056719289
7.	Works taken up during Current Year	NIL	8.	Ranjith kumar	S.Manappalli	9842569572
a.	Temporary Measures taken to restore damaged portions in case of breaches	NIL	9.	Ravikumar	S.Manappalli	9500596278
b.	Permanent Measures taken to restore the damaged portion in of breaches	NIL	10.	Thirumurugan	S.Manappalli	8508448802
c.	Desilting Activities under taken	NIL				
8.	Permanent Measures identified to be undertaken to minimize the risks area.(Diversion canal construction of retaining Wall. conversion of pipe culvert to box culvert etc.,	NIL				

Details of Vulnerable Areas To Flood (Rural - firka level)

VULNERABLE AREAS

FIRKA : MOHANUR

TALUK : MOHANUR

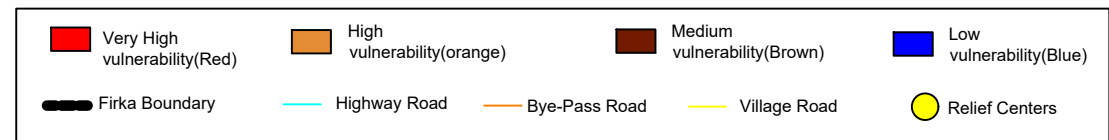
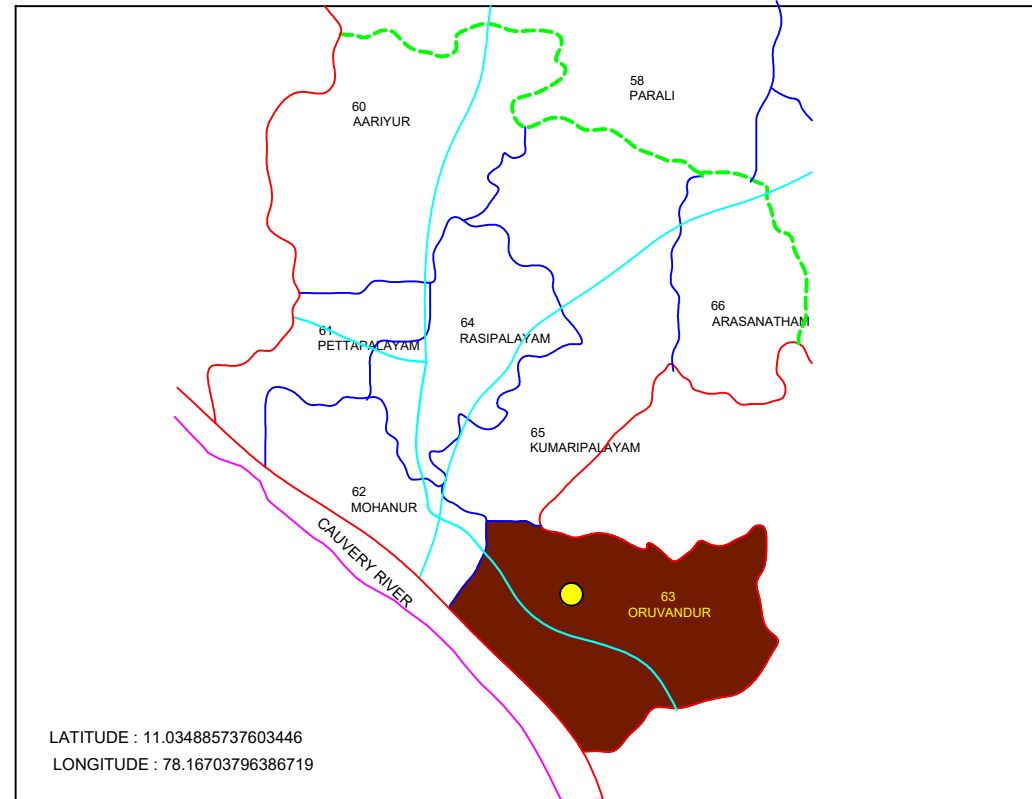
DISTRICT : NAMAKKAL

1.Details of vulnerability area

Types of Vulnerability in the area	Details of the area	Inundation details water level(ft)/No. of days	Source of flood	Name of relief centres	Street to be used escape to relief centre	Distance to relief centre(in Km)
1	2	3	4	5	6	7
MEDIUM VULNERABILITY	ORUVANTHUR	TWO DAYS	RIVER AND RAIN	SELLANDIAMMAN KOVIL MANDAPAM	SELLANDIAMMAN KOVIL STREET	500 METER

2.Details of Contact

Name of Contact Details(1)		Contact No
Name of the Nodal Officer	Sub collector	9445000431
Name of the Inter Department Team leader	BDO,MOHANUR	7402606880
Nearest Police Station	MOHANUR	04286 - 255291
Nearest Fire & Rescue Station	NAMAKKAL	04286 - 220703
Name of Taluk	MOHANUR	04286 - 255800



III. Analysis of Vulnerability (RURAL)			S. No.	IV.Details of First Responders		
S. No	Details of Vulnerability	Place of Flooding		Name	Location	Contact No.
		Location 1				
		Oruvanthur	1.	Anish	Oruvanthur	9789939537
1.	Source of Flooding	RIVER	2.	Silamparasan	Oruvanthur	9585440667
2.	Cause of Flooding (Breach/Over Flow/Encroachment etc.,)	Release of High Volume of Water from Mettur Dam and Bhavani Sagar Dam Simultaneously.	3.	Kalpana	Oruvanthur	8870233228
3.	Rainfall received in that area(Heavy downpour data which Triggered the event with date)	FLOOD 17.08.2018 233120 cusecs	4.	V.Santhanam	Oruvanthur	9566806580
4.	Relief Centres operated to tide over the situation	Sellandiamman Koil Mandapam, Oruvanthur	5.	S.Mallika	Oruvanthur	9629873743
5.	Number of persons evacuated and Housed in Relief Camps	175	6.	Jothikirshnan	Oruvanthur	9788422852
6.	Number of days Relief Camps was in operations	3 days	7.	Kumaresan	Oruvanthur	8610023093
7.	Works taken up during Current Year	NIL	8.	Manonmani	Oruvanthur	9578932302
a.	Temporary Measures taken to restore damaged portions in case of breaches	NIL	9.	Dinesh	Oruvanthur	8508718094
b.	Permanent Measures taken to restore the damaged portion in of breaches	NIL	10.	Praveenkumar	Oruvanthur	9524843363
c.	Desilting Activities under taken	NIL				
8.	Permanent measures identified to be undertaken to minimize the risks area.(Diversion canal construction of retaining Wall. conversion of pipe culvert to box culvert etc.,	NIL				

Details of Vulnerable Areas To Flood (Rural - Firka Level)

VULNERABLE AREAS

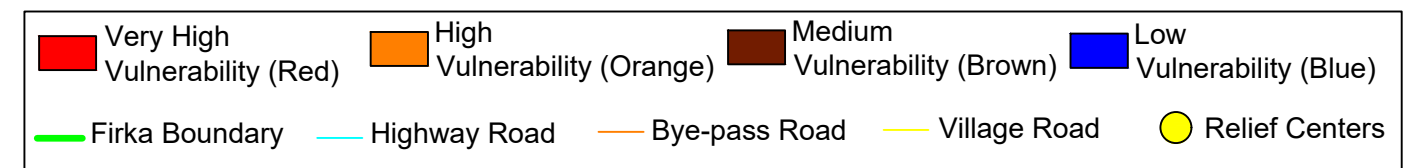
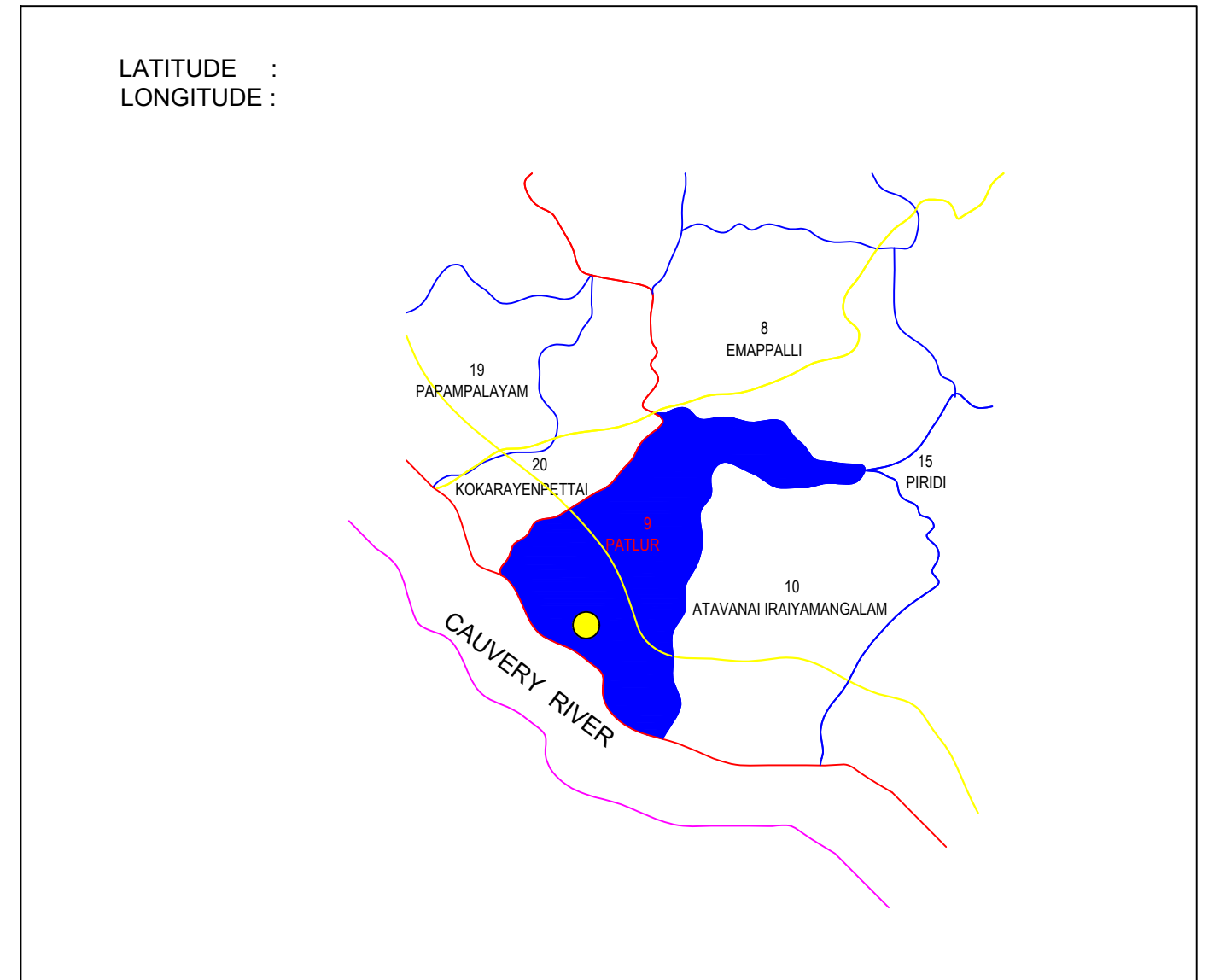
FIRKA : MOLASI

TALUK : TIRUCHENGODE

DISTRICT : NAMAKKAL

1 .Details of vulnerability area						
Types of vulnerability in the area	Details of the area	Induction details water level (ft)/no. of days	Source of flood	Name of relief centres	Street to be used escape to relief center	Distance to relief centre (in km)
1	2	3	4	5	6	7
Low vulnerability	ceylon colony	Two days	River	Village panchayat service centre patlur	ceylon colony	400 m

1 .Details of contact		
Name of contact details (1)		contact no : (2)
Name of the nodal officer	RDO - TIRUCHENGODE	9445000432
Name of the inter department team leader	Commissioner Tiruchengode	7397396262
Nearest police station	MOLASI	RDO - TIRUCHENGODE
Nearest fire & rescue station	TIRUCHENGODE	04288 - 253230
Name of the taluk	TIRUCHENGODE	04288 - 253811



III. Analysis of Vulnerability (RURAL)			S.No.	IV.Details of First Responders		
S.No.	Details of Vulnerability	Place of Flooding		Name	Location	Contact No.
		Location 1				
		Patlur- Ceylon Colony	1.	Ponsankar,	Patlur	9788288893
1.	Source of Flooding	River	2.	Suriyapriya	Patlur	8012110606
2.	Cause of Flooding (Breach/Over Flow/Encroachment etc.,)	Release of High Volume of Water from Mettur Dam and BhavaniSagar Dam Simultaneously.	3.	Parthiban	Patlur	9578411604
3.	Rainfall received in that area(Heavy down pour data which Triggered the event with date)	FLOOD 17.08.2018 233120 cusecs	4.	Karthik	Patlur	8012119994
4.	Relief Centres operated to tide over the situation	Village Panchayat Service Centre, Patlur	5.	Nanthakumar	Patlur	9842307430
5.	Number of persons evacuated and Housed in Relief Camps	100	6.	Prabhakaran	Patlur	9344059994
6.	Number of days Relief Camps was in operations	2 days	7.	Tamilselvan	Patlur	6381749592
7.	Works taken up during Current Year	NIL	8.	Ganga	Patlur	7708248759
a.	Temporary Measures taken to restore damaged portions in case of breaches	NIL	9.	Devendhiran	Patlur	9865788759
b.	Permanent Measures taken to restore the damaged portion in of breaches	NIL	10.	Vijayarani,	Patlur	7373276313
c.	Desilting Activities under taken	NIL				
8.	Permanent Measures identified to be undertaken to minimize the risks area.(Diversion canal construction of retaining Wall. conversion of pipe culvert to box culvert etc.,	NIL				

Details of Vulnerable Areas To Flood (Rural - firka level)

VULNERABLE AREAS

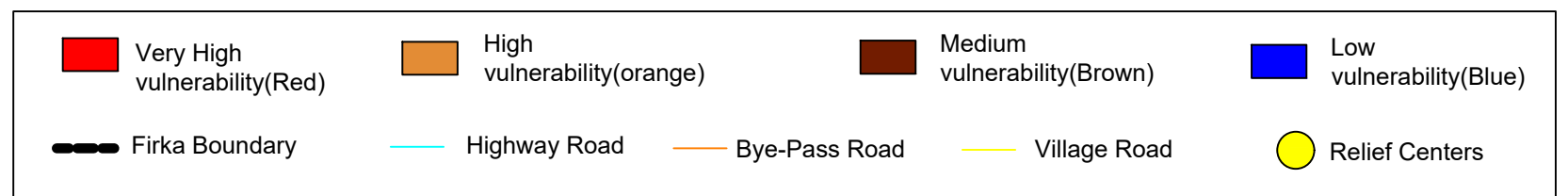
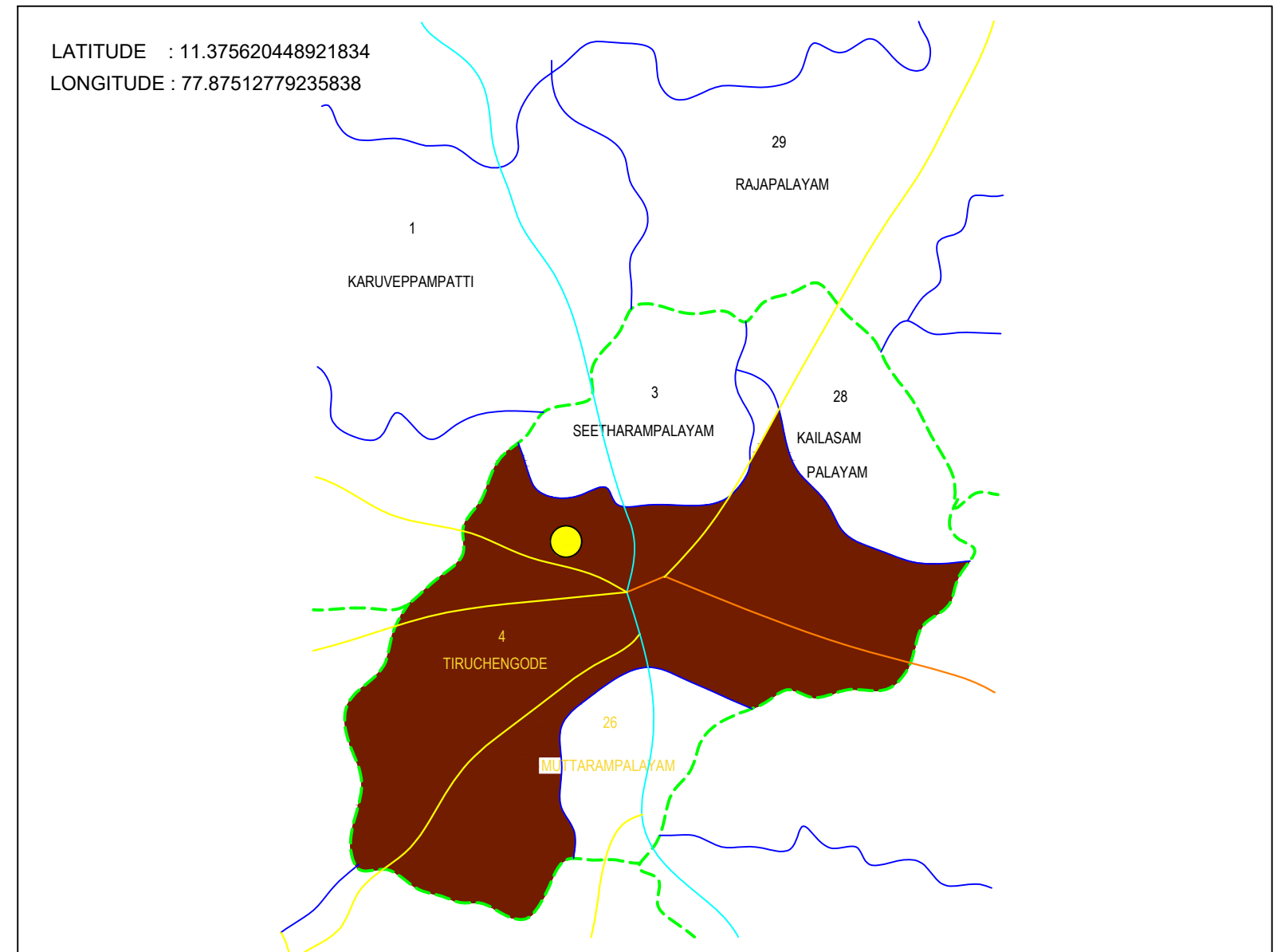
FIRKA : TIRUCHENGODE
 TALUK : TIRUCHENGODE
 DISTRICT : NAMAKKAL

1.Details of vulnerability area

Types of Vulnerability in the area	Details of the area	Inundation details water level(ft)/No. of days	Source of flood	Name of relief centres	Street to be used escape to relief centre	Distance to relief centre(in Km)
1	2	3	4	5	6	7
MEDIUM VULNERABILITY	SURIYAM - PALAYAM YERI	ONE DAY	RAIN AND RIVER	SENGUNDHAR MARRIAGE HALL	ANANGUR ROAD	1.5 KM

2.Details of Contact

Name of Contact Details(1)		Contact No(2)
Name of the Nodal Officer	RDO - TIRUCHENGODE	9445000432
Name of the Inter Department Team leader	Commissioner Tiruchengode	7397396262
Nearest Police Station	TIRUCHENGODE	04288 - 285154
Nearest Fire & Rescue Station	TIRUCHENGODE	04288 - 253230
Name of Taluk	TIRUCHENGODE	04288 - 253811



III. Analysis of Vulnerability (URBAN)			S.No.	IV.Details of First Responders		
S.No.	Details of Vulnerability	Place of Flooding		Name	Location	Contact No.
		Location 1				
		Suriyampalayam	1.	Aanand	Suriyampalayam	9842877515
1.	Source of Flooding	Lake	2.	Arun Soori	Suriyampalayam	9976738247
2.	Cause of Flooding (Breach/Over Flow/Encroachment etc.,)	Heavy rain due to low lying area affected	3.	Karthikeyan	Suriyampalayam	9942841055
3.	Rainfall received in that area(Heavy down pour data which Triggered the event with date)	Heavy Rain	4.	Prakash	Suriyampalayam	9865051313
4,	Relief Centres operated to tide over the situation	Sengunthar Marriage Hall, Suriyampalayam	5.	Saravana Sundaram	Suriyampalayam	9842773899
5.	Number of persons evacuated and Housed in Relief Camps	100	6.	Senthil Kumar	Suriyampalayam	9842613839
6.	Number of days Relief Camps was in operations	3 days	7.	Senthilmani	Suriyampalayam	9965712066
7.	Works taken up during Current Year	NIL	8.	Thavamani	Suriyampalayam	6381116287
a.	Temporary Measures taken to restore damaged portions in case of breaches	NIL	9.	Kavitha	Suriyampalayam	8508192500
b.	Permanent Measures taken to restore the damaged portion in of breaches	NIL	10.	Leelambal	Suriyampalayam	8428021277
c.	Desilting Activities under taken	NIL		Tiruchengode		
8.	Permanent Measures identified to be undertaken to minimize the risks area.(Diversion canal construction of retaining Wall. conversion of pipe culvert to box culvert etc.,	NIL				

Details of Vulnerable Areas To Flood (Rural - firka level)

VULNERABLE AREAS

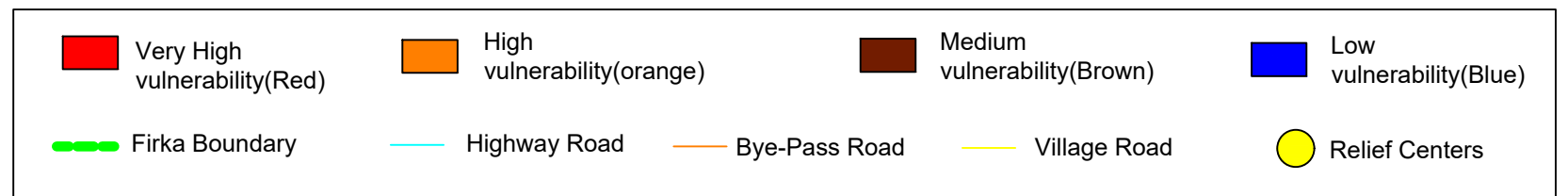
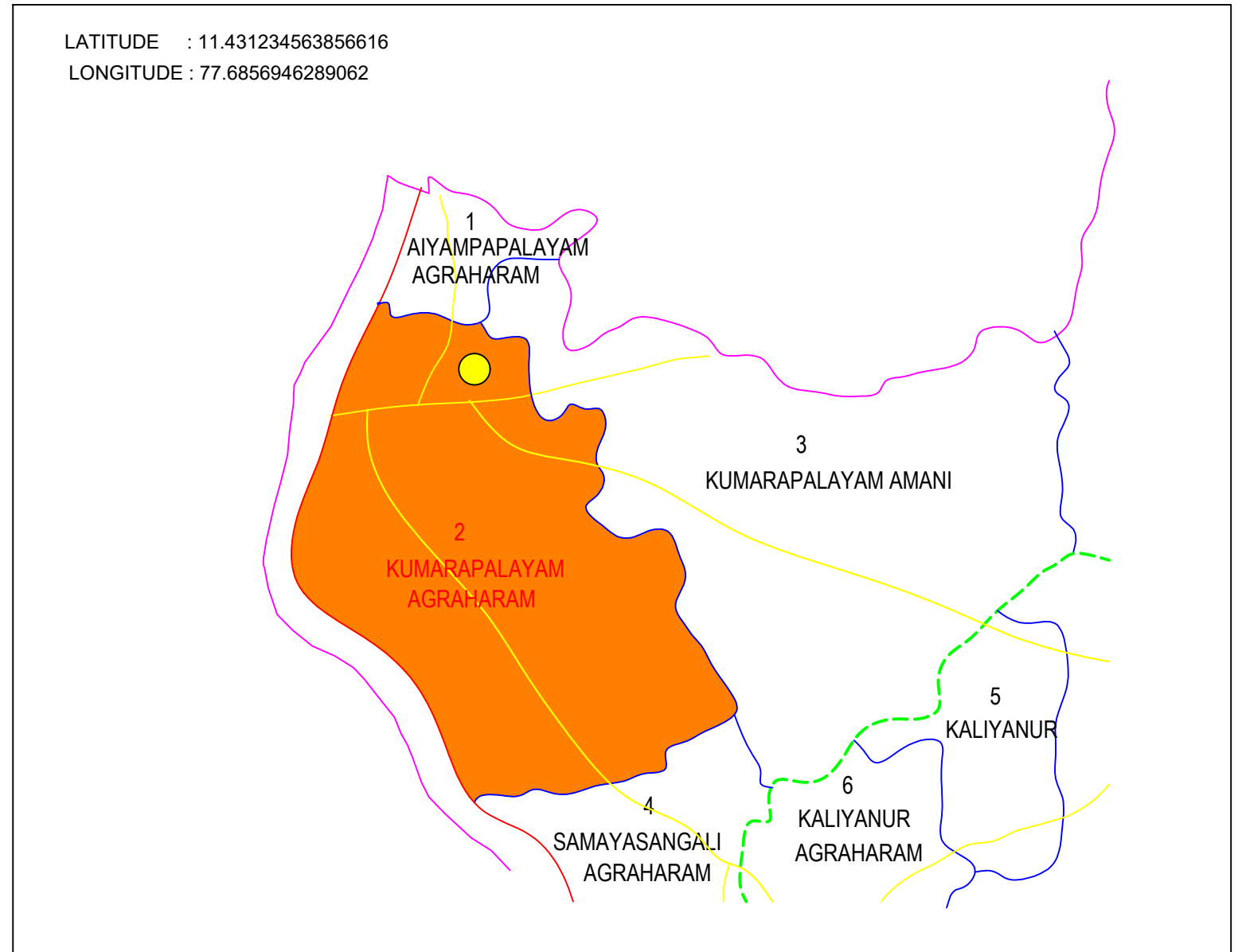
FIRKA : KUMARAPALAYAM

TALUK : KUMARAPALAYAM

DISTRICT : NAMAKKAL

1.Details of vulnerability area						
Types of Vulnerability in the area	Details of the area	Inundation details water level(ft)/No. of days	Source of flood	Name of relief centres	Street to be used escape to relief centre	Distance to relief centre(in Km)
1	2	3	4	5	6	7
HIGHLY VULNERABILITY	KUMARAPALAYAM OLD AND NEW BRIDGE	FOUR DAY	RAIN AND RIVER	RASI MAHAL	KALAIMAGAL VEETHI INDRA NAGAR	2.2 KM

2.Details of Contact		
Name of Contact Details(1)		Contact No(2)
Name of the Nodal Officer	DADWO-NAMAKKAL	7338801265
Name of the Inter Department Team leader	COMMISSIONER KUMARAPALAYAM	7397396259
Nearest Police Station	KUMARAPALAYAM	04288-260100
Nearest Fire & Rescue Station	TIRUCHENGODE	04288-253230
Name of Taluk	KUMARAPALAYAM	04288 - 264546



III. Analysis of Vulnerability (URBAN)			S. No.	IV.Details of First Responders		
S. No.	Details of Vulnerability	Place of Flooding		Name	Location	Contact No.
		Location 1				
		Kumarapalayam- Bhavani Old Bridge area to Bhavani, New Bridge Area	1.	S. MOHANA SUNDARAM	Kumarapalayam	8072199465
1.	Source of Flooding	River	2.	R MOHANRAJ	Kumarapalayam	9842272564
2.	Cause of Flooding (Breach/Over Flow/Encroachment etc.,)	Release of High Volume of Water from Mettur Dam and Bhavani Sagar Dam Simultaneously.	3.	R.SIVA SUBRAMANI	Kumarapalayam	9344018383
3.	Rainfall received in that area(Heavy down pour data which Triggered the event with date)	Flood 17.08.208 233120 Cusecs	4.	K SELVARAJ	Kumarapalayam	9442905743
4.	Relief Centres operated to tide over the situation	Rasi Mahal, Indira Nagar	5.	SANKAR	Kumarapalayam	9047571003
5.	Number of persons evacuated and Housed in Relief Camps	400	6.	R BALAJI	Kumarapalayam	9842265360
6.	Number of days Relief Camps was in operations	5 days	7.	PARVATHI	Kumarapalayam	9150880959
7.	Works taken up during Current Year	NIL	8.	Sangeetha	Kumarapalayam	9659359524
a.	Temporary Measures taken to restore damaged portions in case of breaches	NIL	9.	KATHIRAVAN	Kumarapalayam	8778646651
b.	Permanent Measures taken to restore the damaged portion in of breaches	NIL	10.	VIDHYAPRABHA	Kumarapalayam	9655942787
c.	Desilting Activities under taken	NIL				
8.	Permanent Measures identified to be undertaken to minimize the risks area.(Diversion canal construction of retaining Wall. conversion of pipe culvert to box culvert etc.,	NIL				

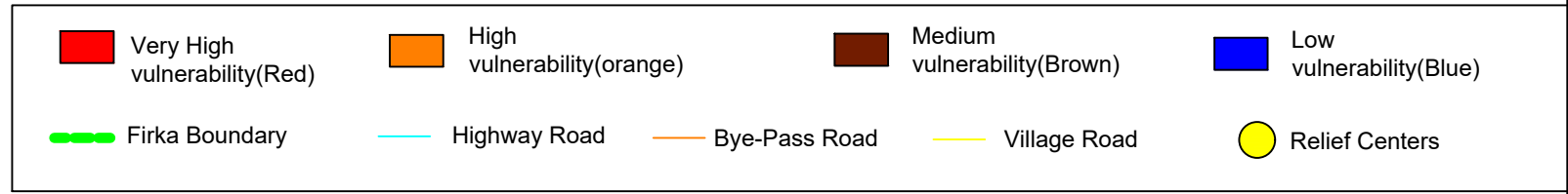
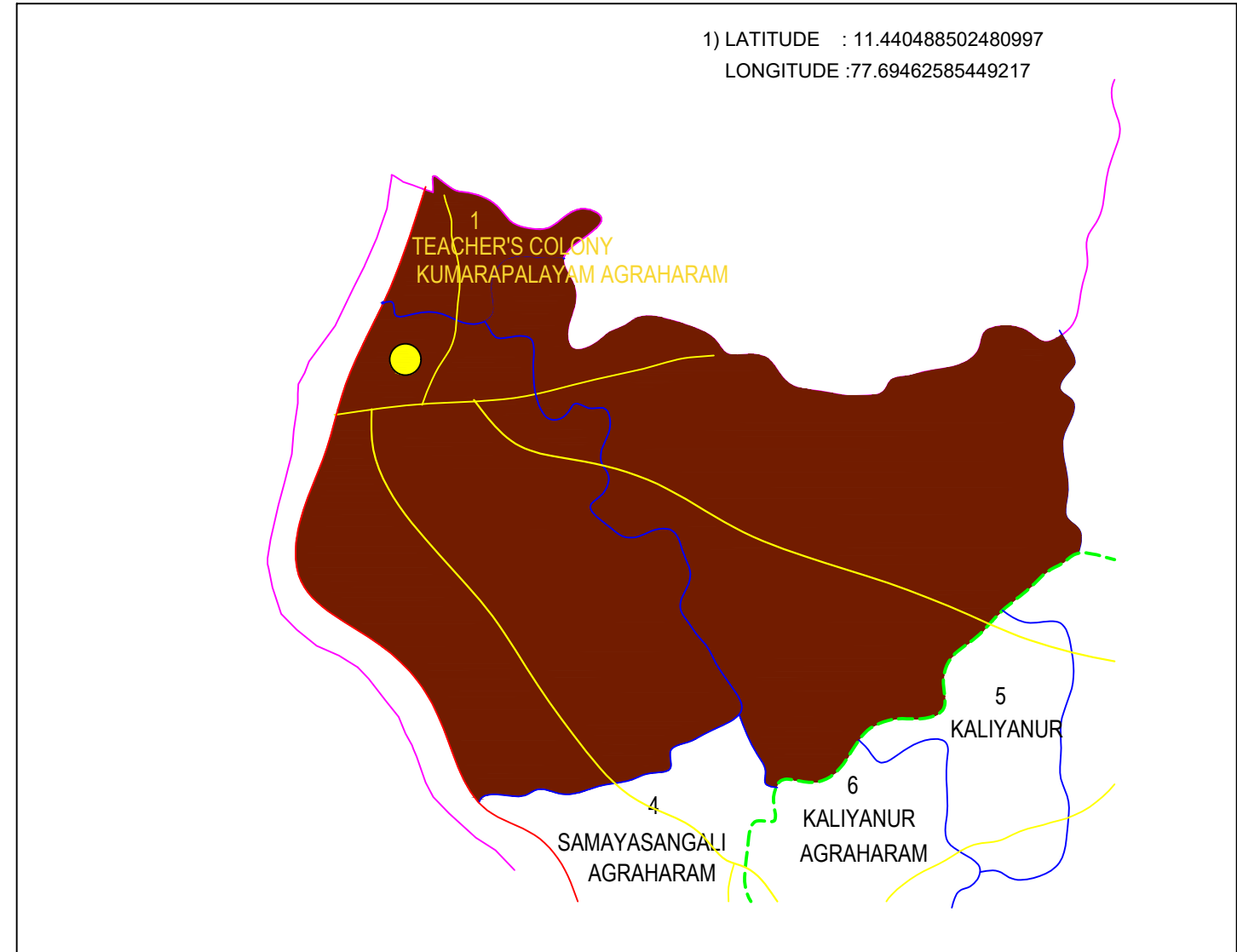
Details of Vulnerable Areas To Flood (Rural - firka level)

VULNERABLE AREAS

FIRKA : KUMARAPALAYAM
 TALUK : KUMARAPALAYAM
 DISTRICT : NAMAKKAL

1.Details of vulnerability area						
Types of Vulnerability in the area	Details of the area	Inundation details water level(ft)/No. of days	Source of flood	Name of relief centres	Street to be used escape to relief centre	Distance to relief centre(in Km)
1	2	3	4	5	6	7
MEDIUM VULNERABILITY	TEACHERS COLONY KUMARAPALAYAM AGRAHARAM	ONE DAY	RAIN AND RIVER	SENGUNTHAR COMMUNITY HALL	KALAIMAGAL VEETHI INDRA NAGAR	1.3 KM

2.Details of Contact		
Name of Contact Details(1)		Contact No(2)
Name of the Nodal Officer	DADWO-NAMAKKAL	7338801265
Name of the Inter Department Team leader	COMMISSIONER KUMARAPALAYAM	7397396259
Nearest Police Station	KUMARAPALAYAM	04288-260100
Nearest Fire & Rescue Station	TIRUCHENGODE	04288-253230
Name of Taluk	KUMARAPALAYAM	04288 - 264546



III. Analysis of Vulnerability (RURAL)			S.No	IV.Details of First Responders		
S. No.	Details of Vulnerability	Place of Flooding		Name	Location	Contact No.
		Location 1				
		Teacher's Colony, Kuppandampalayam	1.	P.PANEERSELVAM	Teacher'sColony, Kuppandampalayam	9842520830
1.	Source of Flooding	Rain	2.	JAYAPRAKASAM	Teacher'sColony, Kuppandampalayam	9965536585
2.	Cause of Flooding (Breach/Over Flow/Encroachment etc.,)	Rain	3.	PERUMAL	Teacher'sColony, Kuppandampalayam	8754270847
3.	Rainfall received in that area(Heavy down pour data which Triggered the event with date)	FLOOD 17.08.2018 233120 cusecs	4.	VELU	Teacher'sColony, Kuppandampalayam	9842737555
4.	Relief Centres operated to tide over the situation	Sengunthar Community Hall, Indira Nagar.	5.	Babu	Teacher'sColony, Kuppandampalayam	9360687418
5.	Number of persons evacuated and Housed in Relief Camps	112	6.	LINGAPPAN	Teacher'sColony, Kuppandampalayam	9865781096
6.	Number of days Relief Camps was in operations	3 days	7.	SHANMUGA SUNDHARAM	Teacher'sColony, Kuppandampalayam	9443326231
7.	Works taken up during Current Year	NIL	8.	AMBIKA	Teacher'sColony, Kuppandampalayam	9842761364
a.	Temporary Measures taken to restore damaged portions in case of breaches	NIL	9.	MANGAYAKARASI	Teacher'sColony, Kuppandampalayam	9442526231
b.	Permanent Measures taken to restore the damaged portion in of breaches	NIL	10.	KALAIARASI	Teacher'sColony, Kuppandampalayam	9442992438
c.	Desilting Activities under taken	NIL				
8.	Permanent Measures identified to be undertaken to minimize the risks area.(Diversion canal construction of retaining Wall. conversion of pipe culvert to box culvert etc.,	NIL				

Details of Vulnerable Areas To Flood (Rural - firka level)

VULNERABLE AREAS

FIRKA : KUMARAPALAYAM

TALUK : KUMARAPALAYAM

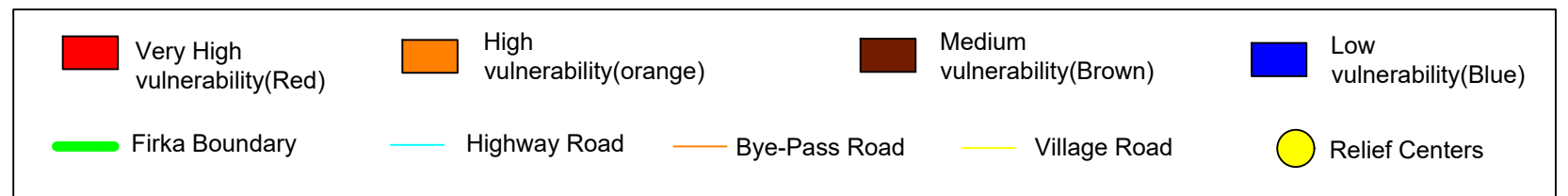
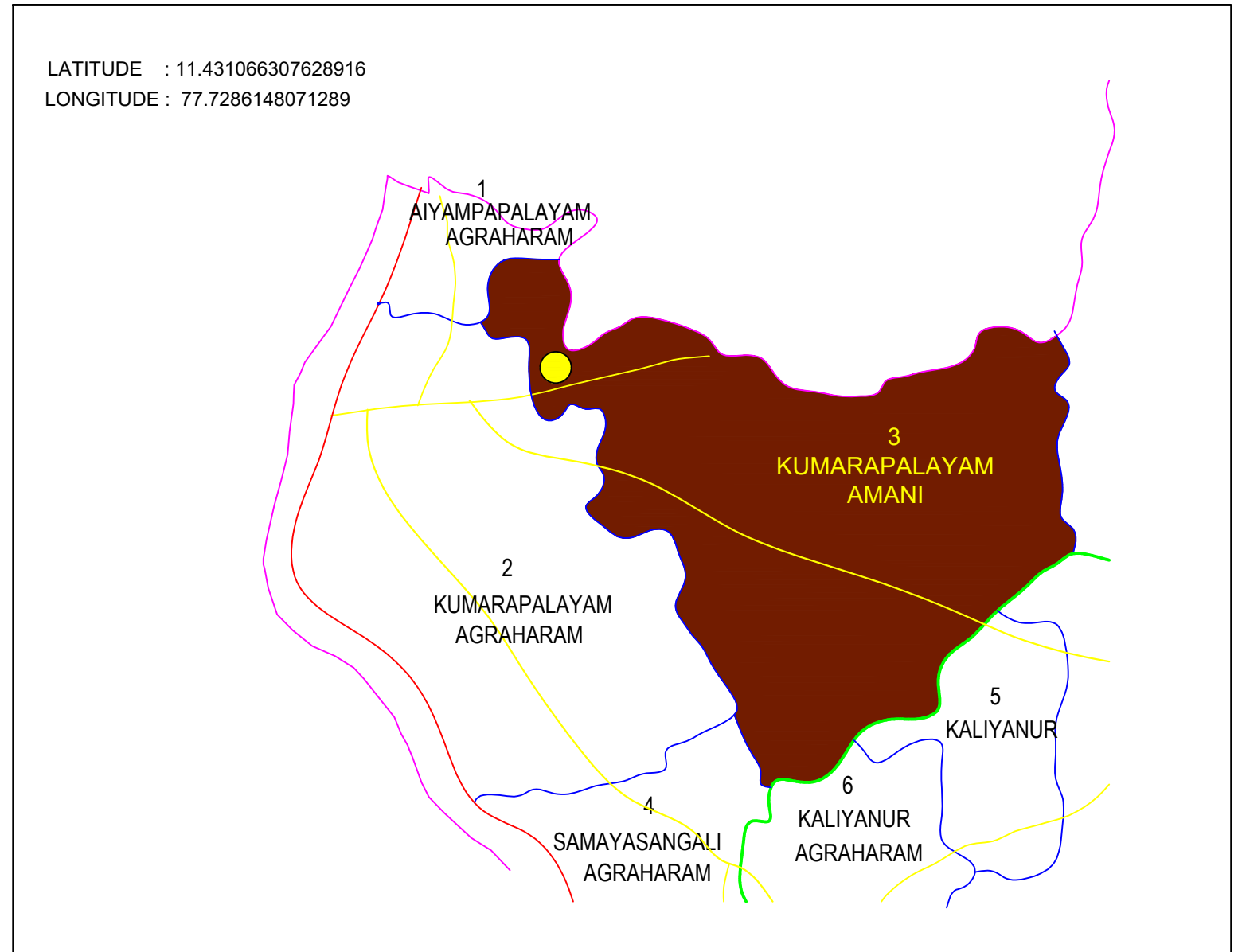
DISTRICT : NAMAKKAL

1.Details of vulnerability area

Types of Vulnerability in the area	Details of the area	Inundation details water level(ft)/No. of days	Source of flood	Name of relief centres	Street to be used escape to relief centre	Distance to relief centre(in Km) 1.3 KM
1	2	3	4	5	6	7
MODERATE VULNERABLE	INDHRA NAGAR KALAIMAGAL STREET	ONE DAY	RAIN AND RIVER	J.K.K. NATARAJA THIRUMANA MANDABAM	NEAR BY JKK MADAPAM	1.0 KM

2.Details of Contact

Name of Contact Details(1)		Contact No(2)
Name of the Nodal Officer	DADWO-NAMAKKAL	7338801265
Name of the Inter Department Team leader	COMMISSIONER KUMARAPALAYAM	7397396259
Nearest Police Station	KUMARAPALAYAM	04288-260100
Nearest Fire & Rescue Station	KUMARAPALAYAM	04288-230211
Name of Taluk	KUMARAPALAYAM	04288 - 264546



III. Analysis of Vulnerability (URBAN)			S. No.	IV.Details of First Responders		
S. No.	Details of Vulnerability	Place of Flooding		Name	Location	Contact No.
		Location 1				
		Indira Nagar- Kalaimagal Street (Municipal Area)	1.	KARTHICK	Indira Nagar, Kalaimagal Street	9500444525
1.	Source of Flooding	RIVER	2.	Arumugam	Indira Nagar, Kalaimagal Street	8883212829
2.	Cause of Flooding (Breach/Over Flow/Encroachment etc.,)	Release of High Volume of Water from Mettur Dam and Bhavani Sagar Dam Simultaneously.	3.	Boopathi	Indira Nagar, Kalaimagal Street	9629032054
3.	Rainfall received in that area (Heavy downpour data which triggered the event with date)	FLOOD 1.8.2024 1,71,000 cusecs	4.	Boopathiraja	Indira Nagar, Kalaimagal Street	9080400600
4.	Relief Centres operated to tide over the situation	J.K.K.NatarajaThirumana mandabam	5.	Krishnan	Indira Nagar, Kalaimagal Street	9758402376
5.	Number of persons evacuated and Housed in Relief Camps	191	6.	Sampoornam	Indira Nagar, Kalaimagal Street	8754701108
6.	Number of days Relief Camps was in operations	5 days	7.	Saravanan	Indira Nagar, Kalaimagal Street	8012893929
7.	Works taken up during Current Year	NIL	8.	PERUMAL	Kalaimagal Street	6380843933
a.	Temporary Measures taken to restore damaged portions in case of breaches	NIL	9.	ARTHANARI	Kalaimagal Street	9543952717
b.	Permanent Measures taken to restore the damaged portion in of breaches	NIL	10.	MADHES	Kalaimagal Street	9842802987
c.	Desilting Activities under taken	NIL				
8.	Permanent Measures identified to be undertaken to minimize the risks area.(Diversion canal construction of retaining Wall. conversion of pipe culvert to box culvert etc.,	NIL				

Details of Vulnerable Areas To Flood (Rural - firka level)

VULNERABLE AREAS

FIRKA : KUMARAPALAYAM

TALUK : KUMARAPALAYAM

DISTRICT : NAMAKKAL

1.Details of vulnerability area

Types of Vulnerability in the area	Details of the area	Inundation details water level(ft)/No. of days	Source of flood	Name of relief centres	Street to be used escape to relief centre	Distance to relief centre(in Km)
1	2	3	4	5	6	7
MODERATE VULNERABLE	PALAKKARAI	FOUR DAY	RAIN AND RIVER	BUDDHAR STREET MIDDLE SCHOOL	BUDHAR STREET	1.0 KM
MODERATE VULNERABLE	INDIRA NAGAR MANIMEGALAI STREET	FOUR DAY	RAIN AND RIVER	BUDDHAR STREET MIDDLE SCHOOL	BUDHAR STREET	1.0 KM

2.Details of Contact

Name of Contact Details(1)		Contact No(2)
Name of the Nodal Officer	DADWO-NAMAKKAL	7338801265
Name of the Inter Department Team leader	COMMISSIONER KUMARAPALAYAM	7397396259
Nearest Police Station	KUMARAPALAYAM	04288-260100
Nearest Fire & Rescue Station	KUMARAPALAYAM	04288-230211
Name of Taluk	KUMARAPALAYAM	04288 - 264546

LATITUDE : 11.431234563856616

LONGITUDE : 77.6856946289062



III. Analysis of Vulnerability (URBAN)			S.No.	IV.Details of First Responders		
S.No.	Details of Vulnerability	Place of Flooding		Name	Location	Contact No.
		Location 1				
		Palakkarai (Municipal area)	1.	KRISHNAN	Palakkarai	9578402376
1.	Source of Flooding	RIVER	2.	MURUGESAN	Palakkarai	9842765154
2.	Cause of Flooding (Breach/Over Flow/Encroachment etc.,)	Release of High Volume of Water from Mettur Dam and Bhavani Sagar Dam Simultaneously.	3.	KUPPUSAMY	Palakkarai	9965360241
3.	Rainfall received in that area(Heavy downpour data which triggered the event with date)	FLOOD 1.8.2024 1,71,000 cusecs	4.	KARTHIK	Palakkarai	9698737768
4.	Relief Centres operated to tide over the situation	Buddhar street Middle School	5.	M. VARADHARAJ	Palakkarai	9150307324
5.	Number of persons evacuated and Housed in Relief Camps	58	6.	GANESAN	Palakkarai	9976359044
6.	Number of days Relief Camps was in operations	5 days	7.	RADHA	Palakkarai	8682955648
7.	Works taken up during Current Year	NIL	8.	SALINI	Palakkarai	8344410510
a.	Temporary Measures taken to restore damaged portions in case of breaches	NIL	9.	RADHA	Palakkarai	9790611544
b.	Permanent Measures taken to restore the damaged portion in of breaches	NIL	10	MUTHU	Palakkarai	9842040218
c.	Desilting Activities under taken	NIL				
8.	Permanent Measures identified to be undertaken to minimize the risks area.(Diversion canal construction of retaining Wall. conversion of pipe culvert to box culvert etc.,	NIL				

III. Analysis of Vulnerability (URBAN)			S. No.	IV.Details of First Responders		
S. No.	Details of Vulnerability	Place of Flooding		Name	Location	Contact No.
		Location 2				
		Indira Nagar- Manimekalai Street (Municipal Area)	1.	S. MARUTHAPPA MOORTHY	Indira Nagar Manimekalai Street	9865954107
1.	Source of Flooding	RIVER	2.	P.SHANMUGAM	Indira Nagar Manimekalai Street	9865570700
2.	Cause of Flooding (Breach/Over Flow/Encroachment etc.,)	Release of High Volume of Water from Mettur Dam and Bhavani Sagar Dam Simultaneously.	3.	T.VIJAYAKUMAR	Indira Nagar Manimekalai Street	8610358191
3.	Rainfall received in that area (Heavy downpour data which triggered the event with date)	FLOOD 1.8.2024 1,71,000 cusecs	4.	S.RAMKI	Indira Nagar Manimekalai Street	9788646243
4.	Relief Centres operated to tide over the situation	Buddhar street Middle School	5.	KARTHICK	Indira Nagar Manimekalai Street	9865781096
5.	Number of persons evacuated and Housed in Relief Camps	99	6.	R.CHITHRA	Indira Nagar Manimekalai Street	9524345853
6.	Number of days Relief Camps was in operations	5 days	7.	GOWRISANKAR	Indira Nagar Manimekalai Street	8526571054
7.	Works taken up during Current Year	NIL	8.	SANTHI	Indira Nagar Manimekalai Street	8643835095
a.	Temporary Measures taken to restore damaged portions in case of breaches	NIL	9.	MURUGAN	Indira Nagar Manimekalai Street	9976205165
b.	Permanent Measures taken to restore the damaged portion in of breaches	NIL	10.	PERUMAL	Indira Nagar Manimekalai Street	6382540281
c.	Desilting Activities under taken	NIL				
8.	Permanent Measures identified to be undertaken to minimize the risks area.(Diversion canal construction of retaining Wall. conversion of pipe culvert to box culvert etc.,	NIL				

Details of Vulnerable Areas To Flood (Rural - firka level)

VULNERABLE AREAS

FIRKA : KUMARAPALAYAM

TALUK : KUMARAPALAYAM

DISTRICT : NAMAKKAL

1.Details of vulnerability area

Types of Vulnerability in the area	Details of the area	Inundation details water level(ft)/No. of days	Source of flood	Name of relief centres	Street to be used escape to relief centre	Distance to relief centre(in Km)
1	2	3	4	5	6	7
MODERATE VULNERABLE	ARAMBA PADASALAI STREET	FOUR DAY	RAIN AND RIVER	SRI NADANA VINAYAGAR THIRUMANA MANDABAM	BUDHAR STREET	1.0 KM
MODERATE VULNERABLE	ANNA NAGAR	FOUR DAY	RAIN AND RIVER	SRI NADANA VINAYAGAR THIRUMANA MANDABAM	BUDHAR STREET	1.0 KM

2.Details of Contact

Name of Contact Details(1)		Contact No(2)
Name of the Nodal Officer	DADWO-NAMAKKAL	7338801265
Name of the Inter Department Team leader	COMMISSIONER KUMARAPALAYAM	7397396259
Nearest Police Station	KUMARAPALAYAM	04288-260100
Nearest Fire & Rescue Station	KUMARAPALAYAM	04288-230211
Name of Taluk	KUMARAPALAYAM	04288 - 264546

LATITUDE : 11.431234563856616

LONGITUDE : 77.6856946289062



III. Analysis of Vulnerability (URBAN)			S. No.	IV.Details of First Responders		
S. No.	Details of Vulnerability	Place of Flooding		Name	Location	Contact No.
		Location 1				
		Mettukadu- Angalamman kovil street Aramba Padasalai Street	1.	SOUNDAPPAN	Aramba Pada Salai Street	8248687161
1.	Source of Flooding	RIVER	2.	SARAVANAN	Aramba Pada Salai Street	9543825002
2.	Cause of Flooding (Breach/Over Flow/Encroachment etc.,)	Release of High Volume of Water from Mettur Dam and Bhavani Sagar Dam Simultaneously.	3.	KISHORE	Aramba Pada Salai Street	9688766401
3.	Rainfall received in that area(Heavy down pour data which Triggered the event with date)	FLOOD 1.8.2024 1,71,000 cusecs	4.	NANTHAKUMAR	Aramba Pada Salai Street	9688551985
4.	Relief Centres operated to tide over the situation	Sri Nadanavinayagar Thirumana Mandabam	5.	PRAKASH	Aramba Pada Salai Street	9865949000
5.	Number of persons evacuated and Housed in Relief Camps	54	6.	GOMATHI	Aramba Pada Salai Street	9942596480
6.	Number of days Relief Camps was in operations	5 days	7.	DEVI	Aramba Pada Salai Street	9940745385
7.	Works taken up during Current Year	NIL	8.	SRINIVASAN	Aramba Pada Salai Street	9842379571
a.	Temporary Measures taken to restore damaged portions in case of breaches	NIL	9.	KANNAN	Aramba Pada Salai Street	9600285590
b.	Permanent Measures taken to restore the damaged portion in of breaches	NIL	10.	BALAJI	Aramba Pada Salai Street	6382631326
c.	Desilting Activities under taken	NIL				
8.	Permanent Measures identified to be undertaken to minimize the risks area.(Diversion canal construction of retaining Wall. conversion of pipe culvert to box culvert etc.,	NIL				

III. Analysis of Vulnerability (URBAN)			S. No.	IV.Details of First Responders		
S. No.	Details of Vulnerability	Place of Flooding		Name	Location	Contact No.
		Location 2				
		Anna Nagar	1.	K BOOPHIRAJA	Anna Nagar	9080400600
1.	Source of Flooding	RIVER	2.	SRAVANAN	Anna Nagar	8012893929
2.	Cause of Flooding (Breach/Over Flow/Encroachment etc.,)	Release of High Volume of Water from Mettur Dam and Bhavani Sagar Dam Simultaneously.	3.	NARAYANAN	Anna Nagar	9842790435
3.	Rainfall received in that area(Heavy down pour data which Triggered the event with date)	FLOOD 1.8.2024 1,71,000 cusecs	4.	RAJA	Anna Nagar	9865136724
4.	Relief Centres operated to tide over the situation	Sri Nadana vinayagar Thirumana Mandabam	5.	SARAVANAN	Anna Nagar	8015511045
5.	Number of persons evacuated and Housed in Relief Camps	170	6.	BALAJI	Anna Nagar	9942147204
6.	Number of days Relief Camps was in operations	5 days	7.	BABU	Anna Nagar	9360687418
7.	Works taken up during Current Year	NIL	8.	AMSARANI	Anna Nagar	9842551224
a.	Temporary Measures taken to restore damaged portions in case of breaches	NIL	9.	TAMILSELVI	Anna Nagar	8675758731
b.	Permanent Measures taken to restore the damaged portion in of breaches	NIL	10.	TAMILSELVI M	Anna Nagar	8428791348
c.	Desilting Activities under taken	NIL				
8.	Permanent Measures identified to be undertaken to minimize the risks area.(Diversion canal construction of retaining Wall. conversion of pipe culvert to box culvert etc.,	NIL				

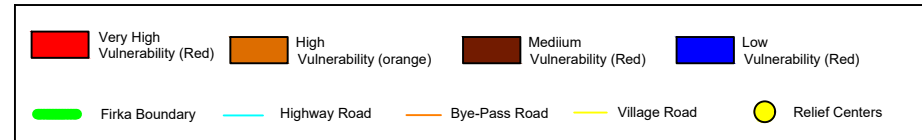
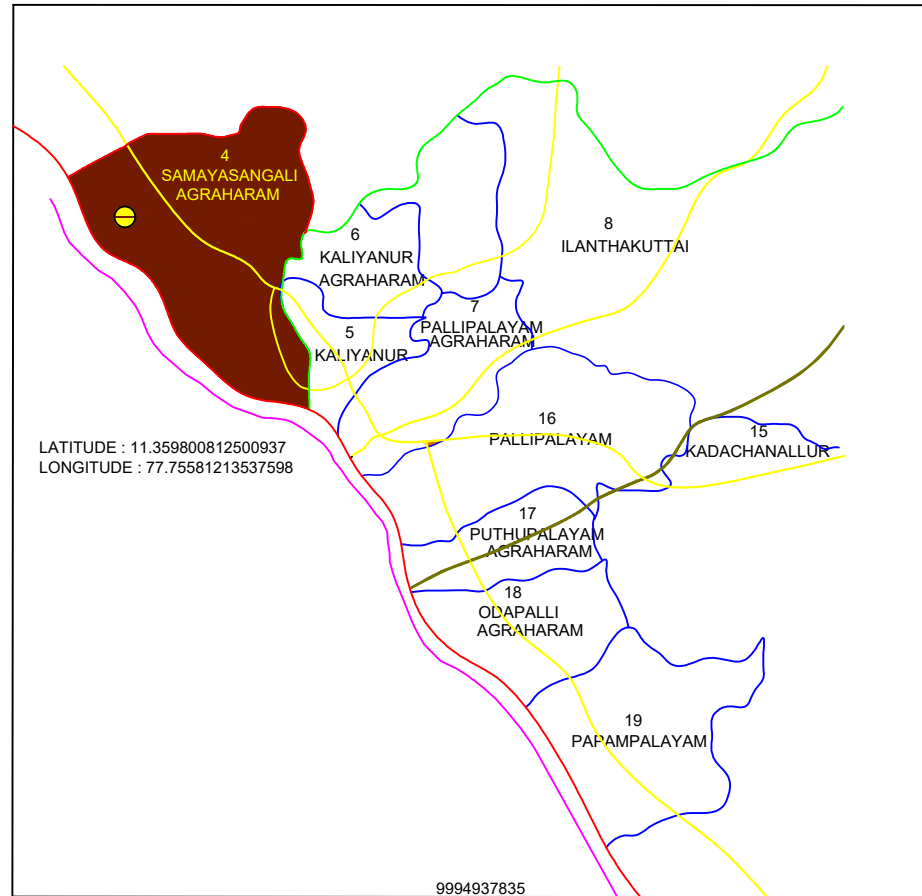
Details of Vulnerable Areas To Flood (Rural - firka level)

VULNERABLE AREAS
 FIRKA : KUMARAPALAYAM
 TALUK : KUMARAPALAYAM
 DISTRICT : NAMAKKAL

Types of Vulnerability in the area	Details of the area	Inundation details water level (ft)/No. of days	Source of Flood	Name of relief centres	Street to be Used escape to relief each	Distance to relief centre (in KM)
1	2	3	4	5	6	7
MODERATE VULNERABLE	MEENAVAR STREET	FOUR DAYS	RIVER AND RAIN	MUNICIPALITY COMMUNITY HALL	AAVARANKADU ROAD	0.1 KM

2. DETAIL OF CONTACTS

NAME OF CONTACT DETAILS		CONTACT NO.
Name of nodal officer	DADWO - NAMAKKAL	7338801265
Department of team leader	COMMISSIONER KUMARAPALAYAM	7397396259
Nearest Police Station	PALLIPALAYAM	04288-240563
Nearest Fire and Rescue Station	KUMARAPALAYAM	04288-230211
Name of Taluk	KUMARAPALAYAM	04288-264546



III. Analysis of Vulnerability (RURAL)			S. No.	IV.Details of First Responders		
S. No.	Details of vulnerability	Place of Flooding		Name	Location	Contact No.
		Location 1				
		Meenavar Street (Rural Area) Samayasangili Agraharam	1.	LAKSHMANAN	Samayasangili Agraharam	9698359204
1.	Source of Flooding	RIVER	2.	SARAVANAN	Samayasangili Agraharam	9842712021
2.	Cause of Flooding (Breach/Over Flow/Encroachment etc.,)	Release of High Volume of Water from Mettur Dam and Bhavani Sagar Dam simultaneously.	3.	MURUGESAN	Samayasangili Agraharam	9965788762
3.	Rainfall received in that area(Heavy down pour data which Triggered the event with date)	FLOOD 17.08.2018 233120 cusecs	4.	NANTHAGOPAL	Samayasangili Agraharam	9003667418
4.	Relief Centres operated to tide over the situation	Municipality Community Hall	5.	BALA SUBRAMANIAM	Samayasangili Agraharam	7708474190
5.	Number of persons evacuated and Housed in Relief Camps	100	6.	POOCHENDU	Samayasangili Agraharam	9865323347
6.	Number of days Relief Camps was in operations	3 days	7.	KALAVATHI	Samayasangili Agraharam	9965914114
7.	Works taken up during Current Year	NIL	8.	SIGAMANI	Samayasangili Agraharam	8344228875
a.	Temporary Measures taken to restore damaged portions in case of breaches	NIL				
b.	Permanent Measures taken to restore the damaged portion in of breaches	NIL				
c.	Desilting Activities under taken	NIL				
8.	Permanent Measures identified to be undertaken to minimize the risks area.(Diversion canal construction of retaining Wall. conversion of pipe culvert to box culvert etc.,	NIL				

Details of Vulnerable Areas To Flood (Rural - firka level)

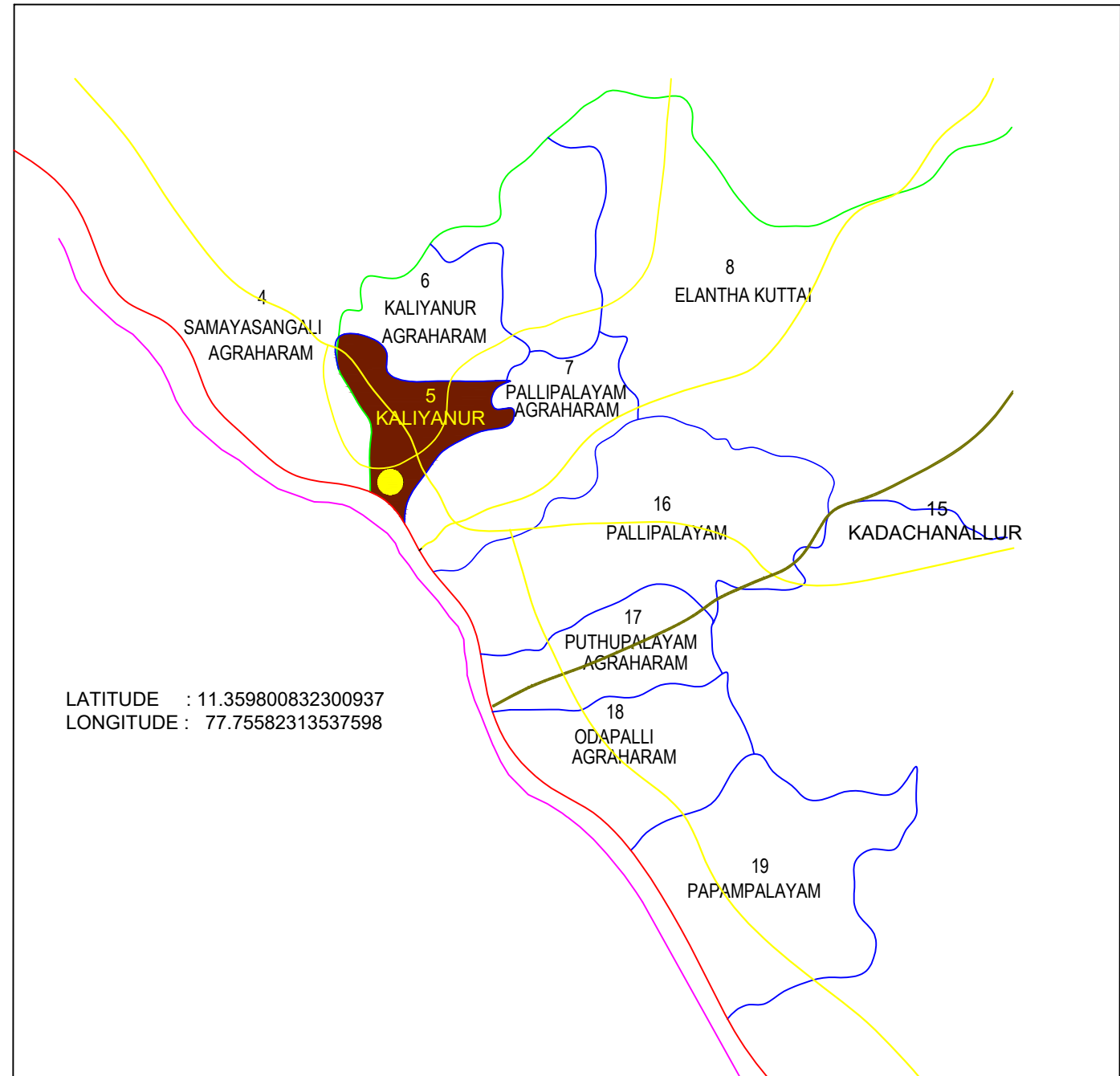
VULNERABLE AREAS

FIRKA : PALLIPALAYAM

TALUK : KUMARAPALAYAM

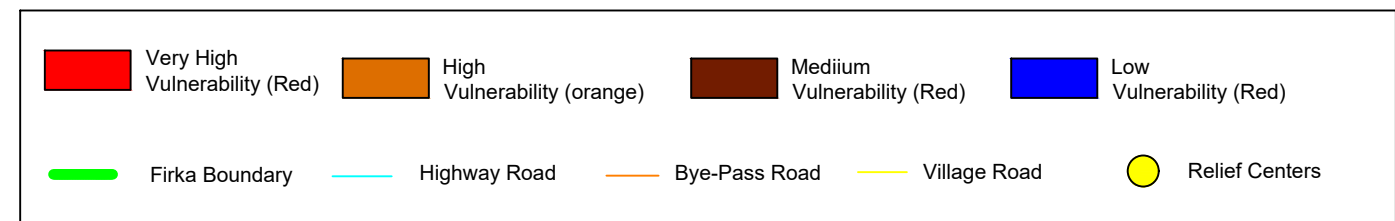
DISTRICT : NAMAKKAL

Types of Vulnerability in the area	Details of the area	Inundation details water level (ft)/No. of days	Source of Flood	Name of relief centres	Street to be Used escape to relief each	Distance to relief centre (in KM)
1	2	3	4	5	6	7
MODERATE VULNERABLE	AVATHIPALAYAM	FOUR DAYS	RIVER AND RAIN	URATCHI ONRIYAM MIDDLE SCHOOL	M.G.R NAGAR (PALLIPALAYAM TO KUMARAPALAYAM MAIN ROAD	1 KM



2. DETAIL OF CONTACTS

NAME OF CONTACT DETAILS		CONTACT NO.
Name of nodal officer	DADWO - NAMAKKAL	7338801265
Department of team leader	COMMISSIONER KUMARAPALAYAM	7397396259
Nearest Police Station	PALLIPALAYAM	04288-240563
Nearest Fire and Rescue Station	KUMARAPALAYAM	04288-230211
Name of Taluk	KUMARAPALAYAM	04288-264546



III. Analysis of Vulnerability (RURAL)			S. No.	IV.Details of First Responders		
S. No.	Details of Vulnerability	Place of Flooding Location 1		Name	Location	Contact No.
		Avathipalayam, Kaliyanur village (Rural)	1.	SARAVANAN	Avathipalayam Kalianur village	9942310593
1.	Source of Flooding	RIVER	2.	BALAMURUGAN	Avathipalayam Kalianur village	9786790050
2.	Cause of Flooding (Breach/Over Flow/Encroachment etc.,)	Release of High Volume of Water from Mettur Dam and BhavaniSagar Dam Simultaneously.	3.	SANKAR	Avathipalayam Kalianur village	9080842701
3.	Rainfall received in that area(Heavy down pour data which Triggered the event with date)	FLOOD 17.08.2018 233120 cusecs	4.	SUNTHARAM	Avathipalayam Kalianur village	9942549953
4.	Relief Centres operated to tide over the situation	Uratchi Onriyam Middle School	5.	VIGNESH	Avathipalayam Kalianur village	9524147971
5.	Number of persons evacuated and Housed in Relief Camps	201	6.	SENTHILKUMAR	Avathipalayam Kalianur village	9698003232
6.	Number of days Relief Camps was in operations	3 days	7.	MANIMEGALAI	Avathipalayam Kalianur village	9942310593
7.	Works taken up during Current Year	NIL	8.	YOGESHWARN	Avathipalayam Kalianur village	9943367448
a.	Temporary Measures taken to restore damaged portions in case of breaches	NIL	9.	KALAIYARASI	Avathipalayam Kalianur village	9944581711
b.	Permanent Measures taken to restore the damaged portion in of breaches	NIL	10	YUWARAJ	Avathipalayam Kalianur village	8807585375
c.	Desilting Activities under taken	NIL				
8.	Permanent Measures identified to be undertaken to minimize the risks area.(Diversion canal construction of retaining Wall. conversion of pipe	NIL				

Details of Vulnerable Areas To Flood (Rural - firka level)

VULNERABLE AREAS

FIRKA : PALLIPALAYAM

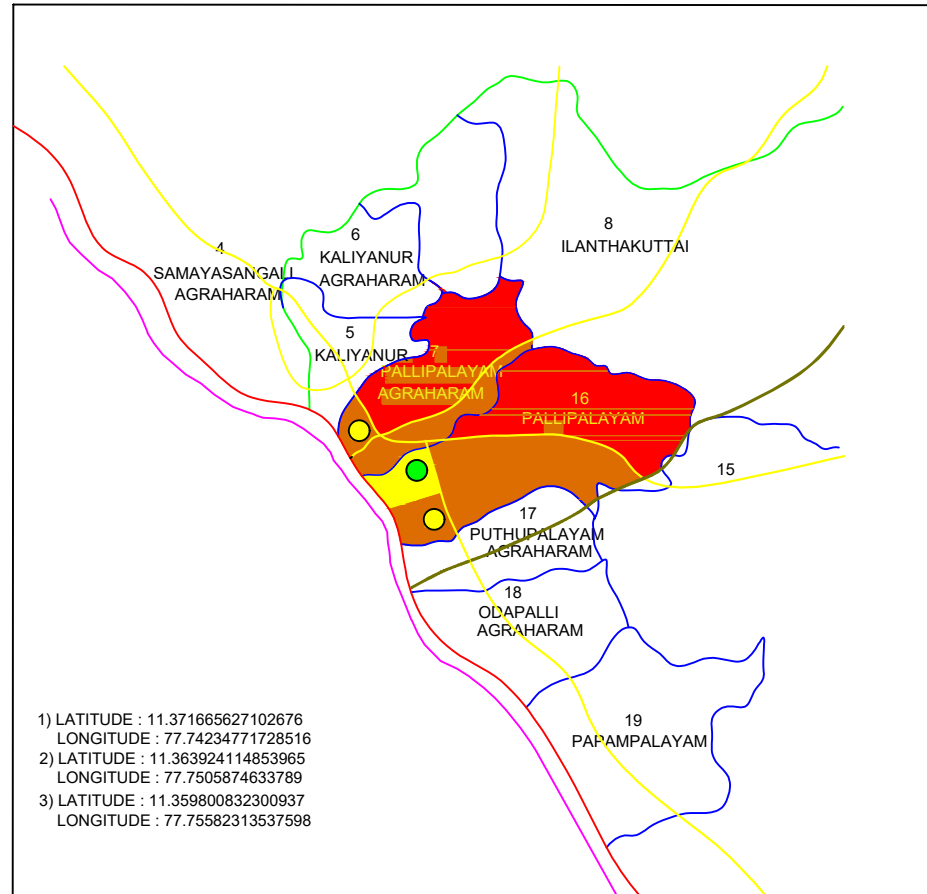
TALUK : KUMARAPALAYAM

DISTRICT : NAMAKKAL

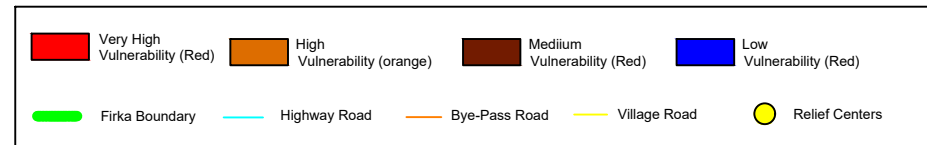
TYPES OF VULNERABILITY AREAS	DETAILS OF AREA	FLOODING DETAILS OF WATER LEVEL IN NO OF DAYS	SOURCE OF WATER	NAME OF THE RELIEF CENTER	STREET TO BE USED ESCAPE TO RELIEF CENTER	DISTANCE TO RELIEF CENTER IN KM
1	2	3	4	5	6	7
HIGHLY VULNERABILITY	PALLIPALAYAM AGRAHARAM	FOUR DAYS	RIVER AND RAIN	MUNICIPALITY COMMUNITY HALL	PALLIPALAYAM TO ERODE ROAD AAVARANKADU JOINT ROAD	1 KM
HIGHLY VULNERABILITY	PALLIPALAYAM AVARANGADU	FOUR DAYS	RIVER AND RAIN	VALLI MARRIGE HALL	PALLIPALAYAM TO KUMARAPALAYAM MAIN ROAD JOINT ROAD	0.5 KM
MEDIUM VULNERABILITY	KAVERI OTTER THERU	TWO DAYS	RIVER AND RAIN	LAXMI MARRIGE HALL	MURUGAN KOVIL STREET	1 KM

2. DETAIL OF CONTACTS

NAME OF THE CONTACT DETAILS		CONTACT NO
Name of nodal officer	DADWO - NAMAKKAL	7338801265
Department of Team Leader	COMMISSIONER PALLIPALAYAM	9976148335
Nearest Police Station	PALLIPALAYAM	04288 - 240563
Nearest Fire and Rescue Station	ERODE	04256 - 230211
Name of Taluk	KUMARAPALAYAM	04288 -264546



- 1) LATITUDE : 11.371665627102676
LONGITUDE : 77.74234771728516
- 2) LATITUDE : 11.363924114853965
LONGITUDE : 77.7505874633789
- 3) LATITUDE : 11.359800832300937
LONGITUDE : 77.75582313537598



III. Analysis of Vulnerability (URBAN)			S. No.	IV.Details of First Responders		
S. No.	Details of Vulnerability	Place of Flooding		Name	Location	Contact No.
		Location 1				
		Nattagoundan Pudur (Municipal Area) Pallipalayam Agraharam	1.	SIVARAMA KRISHNAN	Nattagoundan Pudur	9865309008
1.	Source of Flooding	RIVER	2.	SASIKUMAR	Nattagoundan Pudur	9698961646
2.	Cause of Flooding (Breach/Over Flow / Encroachment etc.)	Release of high volume of Water from Mettur Dam and Bhavani Sagar Dam simultaneously.	3.	GOVINDARAJ	Nattagoundan Pudur	9750607750
3.	Rainfall received in that area (Heavy downpour data which triggered the event with date)	FLOOD 1.8.2024 1,71,000 cusecs	4.	SUNDARAM	Nattagoundan Pudur	9245502009
4.	Relief Centres operated to tide over the situation	Municipality Community Hall	5.	SADEESH	Nattagoundan Pudur	9042735299
5.	Number of persons evacuated and Housed in Relief Camps	23	6.	MOORTHI	Nattagoundan Pudur	9344639789
6.	Number of days Relief Camps was in operations	5 days	7.	SASIKALA	Nattagoundan Pudur	8883969675
7.	Works taken up during Current Year	NIL	8.	JANAGI MOHAN	Nattagoundan Pudur	9698049082
a.	Temporary Measures taken to restore damaged portions in case of breaches	NIL	9.	SANGEETHA SHANMUGAM	Nattagoundan Pudur	6380261244
b.	Permanent Measures taken to restore the damaged portion in of breaches	NIL				
c.	Desilting Activities under taken	NIL				
8.	Permanent Measures identified to be undertaken to minimize the risks area.(Diversion canal construction of retaining Wall. conversion of pipe culvert to box culvert etc.,	NIL				

III. Analysis of Vulnerability (URBAN)			S. No.	IV.Details of First Responders		
S. No.	Details of Vulnerability	Place of Flooding		Name	Location	Contact No.
		Location 2				
		Pallipalayam, Avarangadu Area (Municipal Area)	1.	KAVIRAJ	Pallipalayam	8760767736
1.	Source of Flooding	RIVER	2.	KATHIRVEL	Pallipalayam	9698096313
2.	Cause of Flooding (Breach/Over Flow/Encroachment etc.,)	Release of High Volume of Water from Mettur Dam and BhavaniSagar Dam Simultaneously.	3.	MANIMARAN	Pallipalayam	9715361652
3.	Rainfall received in that area(Heavy down pour data which Triggered the event with date)	FLOOD 17.08.2018 233120 cusecs	4.	KESAVAN	Pallipalayam	9578446160
4.	Relief Centres operated to tide over the situation	Valli Marriage Hall, Avarankadu	5.	VIJAYAKUMAR	Pallipalayam	9842566449
5.	Number of persons evacuated and Housed in Relief Camps	400	6.	MARIYAPPAN	Pallipalayam	9952286377
6.	Number of days Relief Camps was in operations	5 days	7.	SHANKARA MAHADEVAN	Pallipalayam	9788891100
7.	Works taken up during Current Year	NIL	8.	BHUVANESWARI	Pallipalayam	9865786963
a.	Temporary Measures taken to restore damaged portions in case of breaches	NIL	9.	KOWSALYA	Pallipalayam	6374369237
b.	Permanent Measures taken to restore the damaged portion in of breaches	NIL	10.	DHANALAKSHMI	Pallipalayam	9688446868
c.	Desilting Activities under taken	NIL				
8.	Permanent Measures identified to be undertaken to minimize the risks area.(Diversion canal construction of retaining Wall. conversion of pipe culvert to box culvert etc.,	NIL				

III. Analysis of Vulnerability (URBAN)			S. No.	IV.Details of First Responders		
S. No.	Details of Vulnerability	Place of Flooding		Name	Location	Contact No.
		Location 3				
		Cauvery Nathi- Odder Theru (Municipal Area) Pallipalayam	1.	MANI	Cauvery Nathi, Odder Theru	8695771721
1.	Source of Flooding	RIVER	2.	BABU	Cauvery Nathi, Odder Theru	7373340388
2.	Cause of Flooding (Breach/Over Flow/Encroachment etc.,)	Release of high volume of water from Mettur Dam and Bhavani Sagar Dam simultaneously.	3.	RAJAN	Cauvery Nathi, Odder Theru	8508237060
3.	Rainfall received in that area(Heavy down pour data which Triggered the event with date)	FLOOD 17.8.2018 233120 cusecs	4.	RAJAVEL	Cauvery Nathi, Odder Theru	9965834447
4.	Relief Centres operated to tide over the situation	Lakshmi Marriage Hall,	5.	THANGARAJ	Cauvery Nathi, Odder Theru	9688836596
5.	Number of persons evacuated and Housed in Relief Camps	269	6.	NAVEENRAJ	Cauvery Nathi, Odder Theru	7598098216
6.	Number of days Relief Camps was in operations	3 days	7.	JOTHIKA MANIGANDAN	Cauvery Nathi, Odder Theru	9448630993
7.	Works taken up during Current Year	NIL	8.	HARIRAMYA SUBRAMANI	Cauvery Nathi, Odder Theru	9360837126
a.	Temporary Measures taken to restore damaged portions in case of breaches	NIL	9.	PREMA RAJAVEL	Cauvery Nathi, Odder Theru	9942250499
b.	Permanent Measures taken to restore the damaged portion in of breaches	NIL	10	PRAKASH	Cauvery Nathi, Odder Theru	9751046692
c.	Desilting Activities under taken	NIL				
8.	Permanent Measures identified to be undertaken to minimize the risks area.(Diversion canal construction of retaining Wall. conversion of pipe culvert to box culvert etc.,	NIL				

Details of Vulnerable Areas To Flood (Rural - firka level)

VULNERABLE AREAS

FIRKA : PALLIPALAYAM

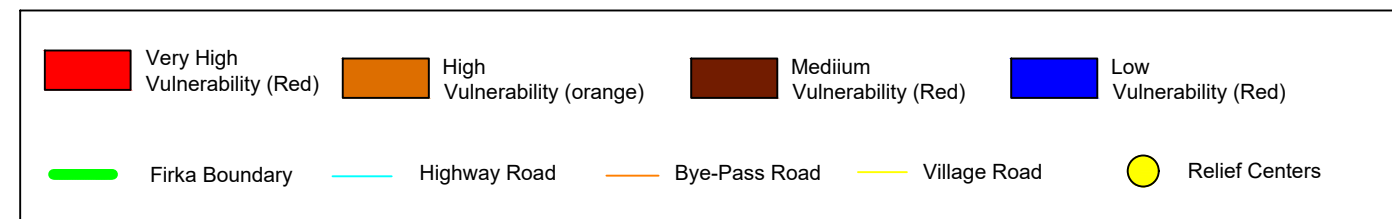
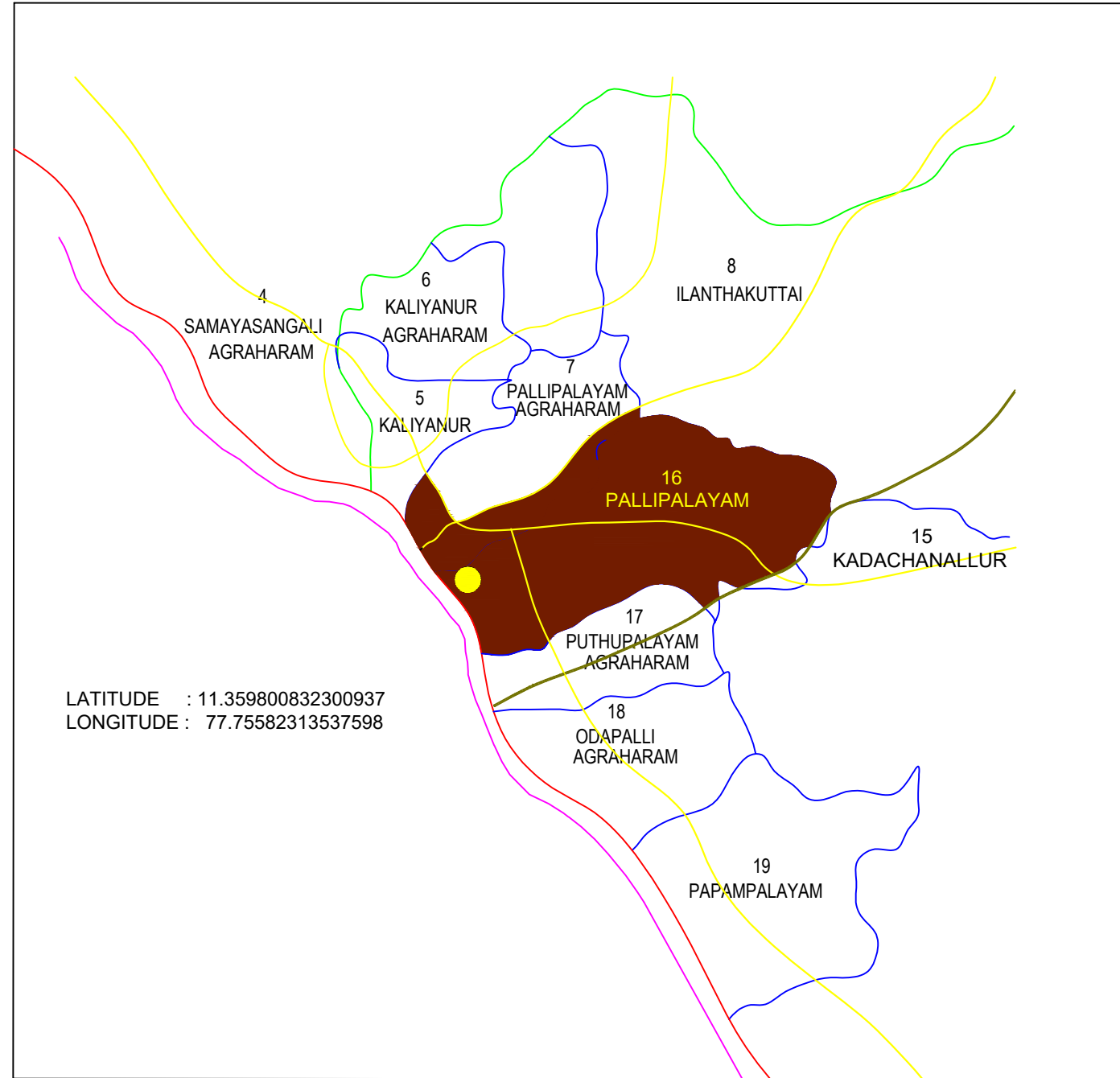
TALUK : KUMARAPALAYAM

DISTRICT : NAMAKKAL

Types of Vulnerability in the area	Details of the area	Inundation details water level (ft)/No. of days	Source of Flood	Name of reilef centres	Street to be Used escape to relief each	Distance to relief centre (in KM)
1	2	3	4	5	6	7
MODERATE VULNERABLE	AGNI MARIAMMAN KOVIL STREET AVARANKADU	FOUR DAYS	RIVER AND RAIN	MUNICIPALITY COMMUNITY HALL	AAVARANKADU ROAD TO PALLIPALAYAM MAIN ROAD JOINT ROAD	1 KM
MODERATE VULNERABLE	PERIYAR NAGAR AVARANKADU	FOUR DAYS	RIVER AND RAIN	MUNICIPALITY COMMUNITY HALL	CAUVERY RS TO T.GODE MAIN ROAD JOINT ROAD	0.5 KM

2. DETAIL OF CONTACTS

NAME OF CONTACT DETAILS		CONTACT NO.
Name of nodal officer	DADWO - NAMAKKAL	7338801265
Department of team leader	COMMISSIONER KUMARAPALAYAM	7397396259
Nearest Police Station	PALLIPALAYAM	04288-240563
Nearest Fire and Rescue Station	KUMARAPALAYAM	04288-230211
Name of Taluk	KUMARAPALAYAM	04288-264546



III. Analysis of Vulnerability (URBAN)			S. No.	IV.Details of First Responders		
S. No.	Details of Vulnerability	Place of Flooding		Name	Location	Contact No.
		Location 1				
		Avarankadu Area- Muniyappan Koil Street Agni Mariamman Koil Street	1.	NATARAJ	Agni Mariamman Koil Street	8015233538
1.	Source of Flooding	RIVER	2.	SEENIVASAN	Agni Mariamman Koil Street	9788288074
2.	Cause of Flooding (Breach/Over Flow/Encroachment etc.,)	Release of High Volume of Water from Mettur Dam and BhavaniSagar Dam Simultaneously.	3.	BALAJI	Agni Mariamman Koil Street	8838061713
3.	Rainfall received in that area(Heavy down pour data which Triggered the event with date)	FLOOD 17.08.2018 233120 cusecs	4.	THANGARAJ	Agni Mariamman Koil Street	9578744781
4.	Relief Centres operated to tide over the situation	Municipality Community Hall	5.	SURESH	Agni Mariamman Koil Street	9080848156
5.	Number of persons evacuated and Housed in Relief Camps	32	6.	MANIKKANDAN	Agni Mariamman Koil Street	9698729577
6.	Number of days Relief Camps was in operations	3 days	7.	SARAVANAN	Agni Mariamman Koil Street	8838005576
7.	Works taken up during Current Year	NIL	8.	NIRMALADEVI	Agni Mariamman Koil Street	6374309067
a.	Temporary Measures taken to restore damaged portions in case of breaches	NIL	9.	VIJAYALAKSHMI	Agni Mariamman Koil Street	9629044210
b.	Permanent Measures taken to restore the damaged portion in of breaches	NIL	10.	PARAVATHI	Agni Mariamman Koil Street	7708905250
c.	Desilting Activities under taken	NIL				
8.	Permanent Measures identified to be undertaken to minimize the risks area.(Diversion canal construction of retaining Wall. conversion of pipe culvert to box culvert etc.,	NIL				

III. Analysis of Vulnerability (URBAN)			S. No.	IV.Details of First Responders		
S. No.	Details of Vulnerability	Place of Flooding		Name	Location	Contact No.
		Location 2				
		Avarankadu Area- Periyar Nagar Pallipalayam municipality	1.	Kumar	Periyar Nagar Pallipalayam	9787903031
1.	Source of Flooding	RIVER	2.	Manikandan	Periyar Nagar Pallipalayam	8072630626
2.	Cause of Flooding (Breach/Over Flow/Encroachment etc.,)	Release of High Volume of Water from Mettur Dam and BhavaniSagar Dam Simultaneously.	3.	Kumar.s	Periyar Nagar Pallipalayam	9942691459
3.	Rainfall received in that area(Heavy down pour data which Triggered the event with date)	FLOOD 17.08.2018 233120 cusecs	4.	Ranjitha	Periyar Nagar Pallipalayam	9865511123
4.	Relief Centres operated to tide over the situation	Municipality Community Hall	5.	MANIKANDAN	Sathiya Nagar Pallipalayam	9842870200
5.	Number of persons evacuated and Housed in Relief Camps	80	6.	SELVAKUMAR	Sathiya Nagar Pallipalayam	9677411862
6.	Number of days Relief Camps was in operations	3 days	7.	TAMILSELVAM	Sathiya Nagar Pallipalayam	7397034938
7.	Works taken up during Current Year	NIL	8.	SRINIVASAN	JANATHA NAGAR	9788288074
a.	Temporary Measures taken to restore damaged portions in case of breaches	NIL	9.	BALAN	MEENAVAR STREET	6380091716
b.	Permanent Measures taken to restore the damaged portion in of breaches	NIL	10.	GOWTHAM	MEENAVAR STREET	7200242221
c.	Desilting Activities under taken	NIL				
8.	Permanent Measures identified to be undertaken to minimize the risks area.(Diversion canal construction of retaining Wall. conversion of pipe culvert to box culvert etc.,	NIL				

Details of Vulnerable Areas To Flood (Rural - firka level)

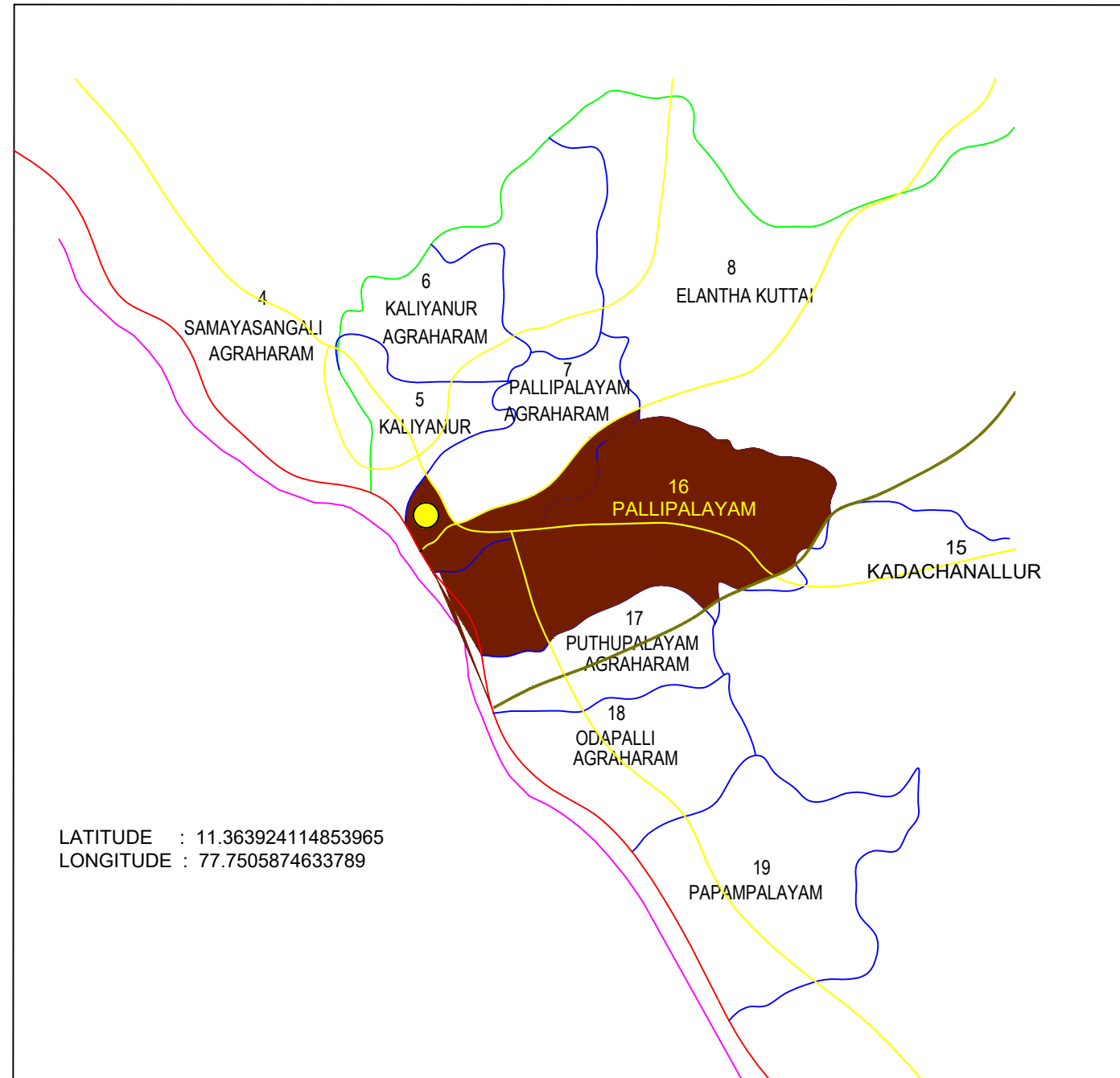
VULNERABLE AREAS

FIRKA : PALLIPALAYAM

TALUK : KUMARAPALAYAM

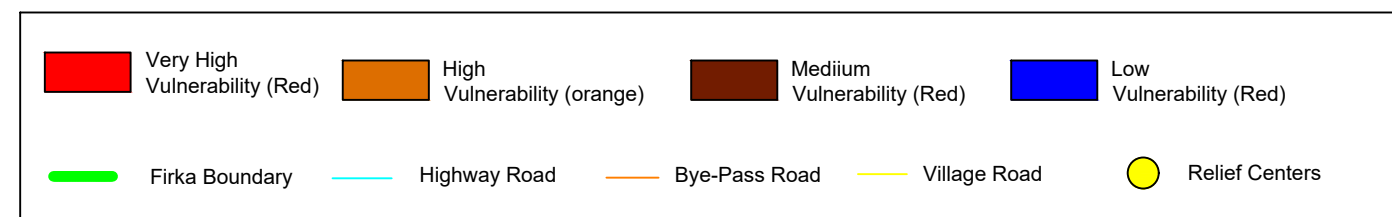
DISTRICT : NAMAKKAL

Types of Vulnerability in the area	Details of the area	Inundation details water level (ft)/No. of days	Source of Flood	Name of relief centres	Street to be Used escape to relief each	Distance to relief centre (in KM)
1	2	3	4	5	6	7
MODERATE VULNERABLE	JANATHA NAGAR AVARANKADU AREA	FOUR DAYS	RIVER AND RAIN	MUNICIPALITY COMMUNITY HALL	G.H ROAD	0.5 KM
MODERATE VULNERABLE	MEENAVAR STREET AVARANGADU AREA	FOUR DAYS	RIVER AND RAIN	MUNICIPALITY COMMUNITY HALL	AAVARANKADU ROAD TO PALLIPALAYAM MAIN ROAD JOINT ROAD	0.5 KM



2. DETAIL OF CONTACTS

NAME OF CONTACT DETAILS		CONTACT NO.
Name of nodal officer	DADWO - NAMAKKAL	7338801265
Department of team leader	COMMISSIONER KUMARAPALAYAM	7397396259
Nearest Police Station	PALLIPALAYAM	04288-240563
Nearest Fire and Rescue Station	KUMARAPALAYAM	04288-230211
Name of Taluk	KUMARAPALAYAM	04288-264546



III. Analysis of Vulnerability (URBAN)			S. No.	IV.Details of First Responders		
S. No.	Details of Vulnerability	Place of Flooding		Name	Location	Contact No.
		Location 1				
		Avarankadu Area- Janatha Nagar Pallipalayam municipality (Municipal area)	1.	SENTHIL	Janatha Nagar Pallipalayam	6374758293
1.	Source of Flooding	RIVER	2.	MANIKANDAN	Janatha Nagar Pallipalayam	9976363890
2.	Cause of Flooding (Breach/Over Flow/Encroachment etc.,)	Release of High Volume of Water from Mettur Dam and BhavaniSagar Dam Simultaneously.	3.	SASIKUMAR	Janatha Nagar Pallipalayam	9698961646
3.	Rainfall received in that area(Heavy down pour data which Triggered the event with date)	FLOOD 1.8.2024 1,71,000 cusecs	4.	PONMANI	Janatha Nagar Pallipalayam	8637470336
4.	Relief Centres operated to tide over the situation	Municipality Community Hall	5.	DINESHKUMAR	Janatha Nagar Pallipalayam	8940330404
5.	Number of persons evacuated and Housed in Relief Camps	138	6.	VIJAYAKUMAR	Janatha Nagar Pallipalayam	9715317865
6.	Number of days Relief Camps was in operations	5 days	7.	LATHA VADIVEL	Janatha Nagar Pallipalayam	6382127573
7.	Works taken up during Current Year	NIL	8.	SANMUGA RAJA	Janatha Nagar Pallipalayam	9976763450
a.	Temporary Measures taken to restore damaged portions in case of breaches	NIL	9.	VIJAYA	Janatha Nagar Pallipalayam	9965215190
b.	Permanent Measures taken to restore the damaged portion in of breaches	NIL	10	GOWTHAMKUMAR	Janatha Nagar Pallipalayam	9360606091
c.	Desilting Activities under taken	NIL				
8.	Permanent Measures identified to be undertaken to minimize the risks area.(Diversion canal construction of retaining Wall. conversion of pipe culvert to box culvert etc.,	NIL				

III. Analysis of Vulnerability (URBAN)			S. No.	IV.Details of First Responders		
S. No.	Details of Vulnerability	Place of Flooding		Name	Location	Contact No.
		Location 2				
		Avarankadu Area - Meenavar Street Pallipalayam municipality (Municipal area)	1.	MOHAN KUAMR	Meenavar Street Pallipalayam	9842106106
			2.	SEKAR	Meenavar Street Pallipalayam	9976915138
1.	Source of Flooding	RIVER	3.	NANDHAKUAR	Meenavar Street Pallipalayam	9788007546
2.	Cause of Flooding (Breach/Over Flow/Encroachment etc.)	Release of High Volume of Water from Mettur Dam and BhavaniSagar Dam Simultaneously.	4.	KUMARESAN	Meenavar Street Pallipalayam	9688837772
3.	Rainfall received in that area(Heavy down pour data which Triggered the event with date)	FLOOD 17.08.2018 233120 cusecs	5.	MOGAN ESHWARAN	Meenavar Street Pallipalayam	7667777599
4.	Relief Centres operated to tide over the situation	Municipality Community Hall	6.	SELVAM	Meenavar Street Pallipalayam	9965184645
5.	Number of persons evacuated and Housed in Relief Camps	48	7.	THIRUNAVUKA RASU	Meenavar Street Pallipalayam	9865442954
6.	Number of days Relief Camps was in operations	3 days	8.	MATHIYALAGAN	Meenavar Street Pallipalayam	9788648335
7.	Works taken up during Current Year	NIL	9.	NITHYA MAILSAMY	Meenavar Street Pallipalayam	9943465538
a.	Temporary Measures taken to restore damaged portions in case of breaches	NIL	10.	GAYATHRI THIRUNAVUKA RASU	Meenavar Street Pallipalayam	9486046032
b.	Permanent Measures taken to restore the damaged portion in of breaches	NIL				
c.	Desilting Activities under taken	NIL				
8.	Permanent Measures identified to be undertaken to minimize the risks area.(Diversion canal construction of retaining Wall. conversion of pipe culvert to box culvert etc.,	NIL				

Details of Vulnerable Areas To Flood (Rural - firka level)

VULNERABLE AREAS

FIRKA : PALLIPALAYAM

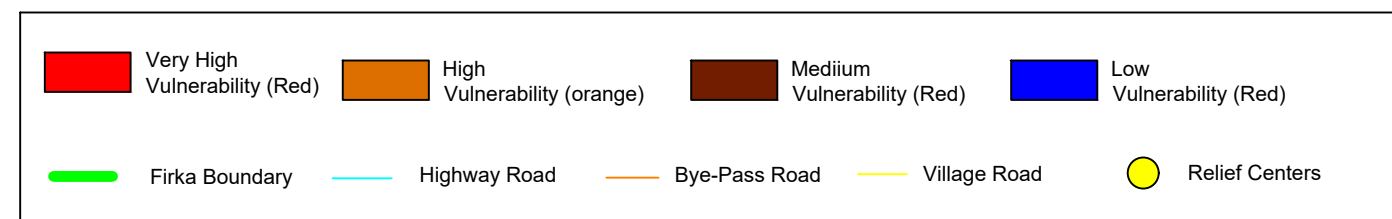
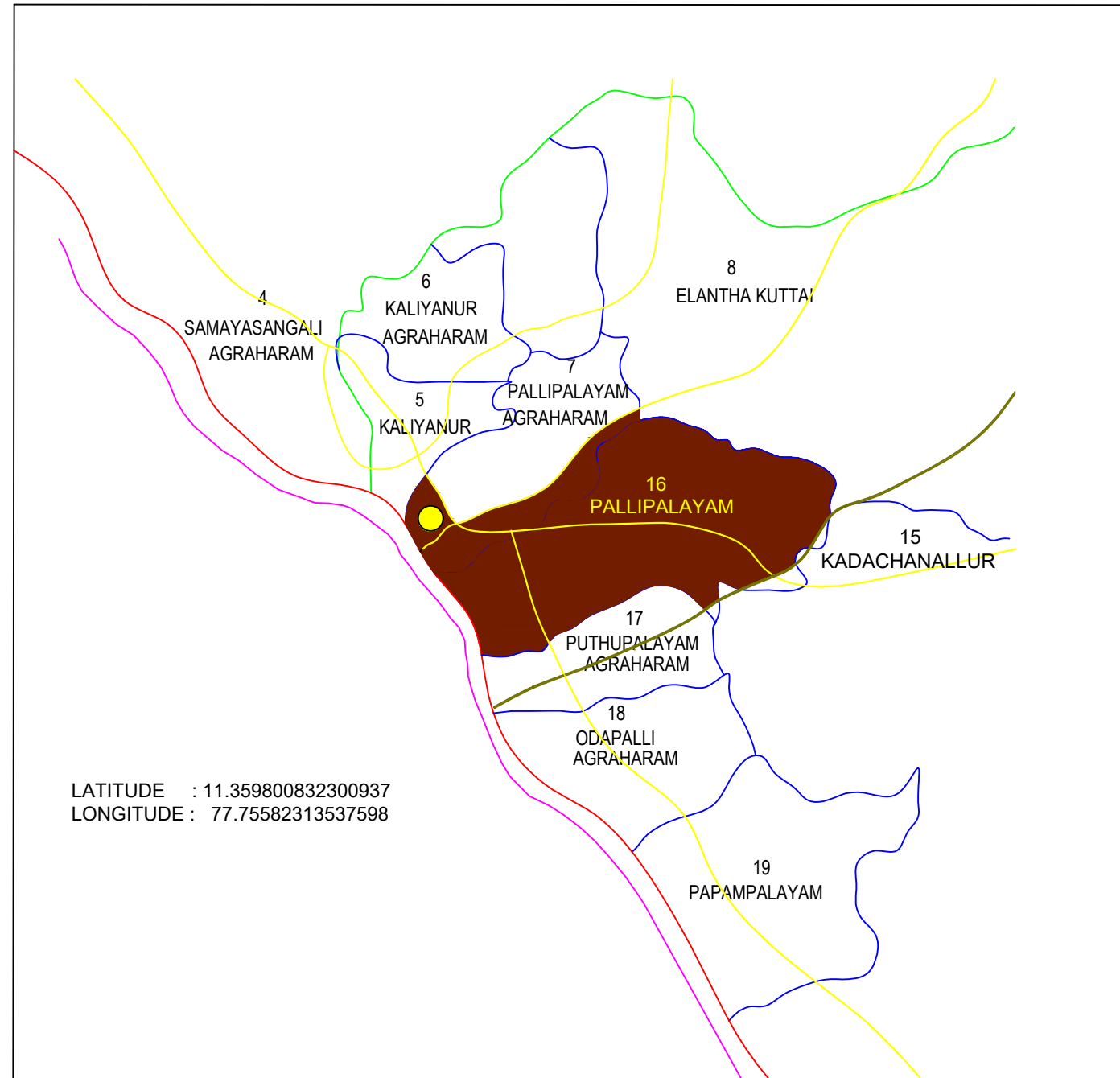
TALUK : KUMARAPALAYAM

DISTRICT : NAMAKKAL

Types of Vulnerability in the area	Details of the area	Inundation details water level (ft)/No. of days	Source of Flood	Name of reilef centres	Street to be Used escape to relief each	Distance to relief centre (in KM)
1	2	3	4	5	6	7
MODERATE VULNERABLE	CAUVERY ORATH STREET	FOUR DAYS	RIVER AND RAIN	SOWDESWARI THIRUMANA MANDABAM	RAJA VEETHI	1 KM
MODERATE VULNERABLE	SATHYA NAGAR	FOUR DAYS	RIVER AND RAIN	SOWDESWARI THIRUMANA MANDABAM	RAJA VEETHI	0.5 KM
MODERATE VULNERABLE	PAVADI STREET	TWO DAYS	RIVER AND RAIN	SOWDESWARI THIRUMANA MANDABAM	RAJA VEETHI	0.5 KM

2. DETAIL OF CONTACTS

NAME OF CONTACT DETAILS		CONTACT NO.
Name of nodal officer	DADWO - NAMAKKAL	7338801265
Department of team leader	COMMISSIONER KUMARAPALAYAM	7397396259
Nearest Police Station	PALLIPALAYAM	04288-240563
Nearest Fire and Rescue Station	KUMARAPALAYAM	04288-230211
Name of Taluk	KUMARAPALAYAM	04288-264546



III. Analysis of Vulnerability (URBAN)			S. No.	IV.Details of First Responders		
S. No.	Details of Vulnerability	Place of Flooding		Name	Location	Contact No.
		Location 1				
		Cauvery Nathi Orath Theru-Pallipalayam municipality (Municipal area)	1.	SELVARAJ	Pallipalayam	9150117624
1.	Source of Flooding	RIVER	2.	VISHNUKUMAR	Pallipalayam	9524444466
2.	Cause of Flooding (Breach/Over Flow/Encroachment etc.)	Release of High Volume of Water from Mettur Dam and BhavaniSagar Dam Simultaneously.	3.	PRABAKARAN	Pallipalayam	7667749697
3.	Rainfall received in that area(Heavy down pour data which Triggered the event with date)	FLOOD 1.8.2024 1,71,000 cusecs	4.	RAMKUMAR	Pallipalayam	7667799788
4,	Relief Centres operated to tide over the situation	Sowdeswari Thirumana Mandabam	5.	RAVIKUMAR	Pallipalayam	7667799798
5.	Number of persons evacuated and Housed in Relief Camps	54	6.	GOBINATH	Pallipalayam	8526123204
6.	Number of days Relief Camps was in operations	5 days	7.	SARAVANAN	Pallipalayam	9025725232
7.	Works taken up during Current Year	NIL	8.	NIRMALA SELVARAJ	Pallipalayam	9150177605
a.	Temporary Measures taken to restore damaged portions in case of breaches	NIL	9.	KALAIVANI SANMUGASUNDARAM	Pallipalayam	9095015561
b.	Permanent Measures taken to restore the damaged portion in of breaches	NIL	10.	DIVYA ESWARI SARAVANAN	Pallipalayam	9715223895
c.	Desilting Activities under taken	NIL				
8.	Permanent Measures identified to be undertaken to minimize the risks area.(Diversion canal construction of retaining Wall. conversion of pipe culvert to box culvert etc.,	NIL				

III. Analysis of Vulnerability (URBAN)			S.No.	IV.Details of First Responders		
S.No.	Details of Vulnerability	Place of Flooding		Name	Location	Contact No.
		Location 2				
		Sathiya Nagar Pallipalayam municipality (Municipal area)	1.	TAMILSELVAN	Sathiya Nagar Pallipalayam	7397034938
1.	Source of Flooding	RIVER	2.	SELVAKUMAR	Sathiya Nagar Pallipalayam	9677411862
2.	Cause of Flooding (Breach/Over Flow/Encroachment etc.,)	Release of High Volume of Water from Mettur Dam and BhavaniSagar Dam Simultaneously.	3.	SARAVANAN	Sathiya Nagar Pallipalayam	9865762000
3.	Rainfall received in that area(Heavy down pour data which Triggered the event with date)	FLOOD 1.8.2024 1,71,000 cusecs	4.	GOBI	Sathiya Nagar Pallipalayam	9788293197
4.	Relief Centres operated to tide over the situation	Sowdeswari Thirumana Mandabam	5.	DINESH	Sathiya Nagar Pallipalayam	9080069997
5.	Number of persons evacuated and Housed in Relief Camps	115	6.	VASUDEVAN	Sathiya Nagar Pallipalayam	7305206389
6.	Number of days Relief Camps was in operations	5 days	7.	GNANA KUMAR	Sathiya Nagar Pallipalayam	9597878531
7.	Works taken up during Current Year	NIL	8.	DHANALAKSHMI	Sathiya Nagar Pallipalayam	9750350910
a.	Temporary Measures taken to restore damaged portions in case of breaches	NIL	9.	PRIYADHARSINI	Sathiya Nagar Pallipalayam	9688444047
b.	Permanent Measures taken to restore the damaged portion in of breaches	NIL	10.	Amsavalli	Sathiya Nagar Pallipalayam	9976981904
c.	Desilting Activities under taken	NIL				
8.	Permanent Measures identified to be undertaken to minimize the risks area.(Diversion canal construction of retaining Wall. conversion of pipe culvert to box culvert etc.,	NIL				

III. Analysis of Vulnerability (URBAN)			S. No.	IV. Details of First Responders		
S. No.	Details of Vulnerability	Place of Flooding		Name	Location	Contact No.
		Location 3				
		Pavadi Street Pallipalayam municipality (Municipal area)	1.	VIGNESH	Pavadi Street Pallipalayam	6374814225
1.	Source of Flooding	RIVER	2.	GOWRISANKAR	Pavadi Street Pallipalayam	7373856110
2.	Cause of Flooding (Breach/Over Flow/Encroachment etc.,)	Release of High Volume of Water from Mettur Dam and BhavaniSagar Dam Simultaneously.	3.	MURUGESAN	Pavadi Street Pallipalayam	6382677156
3.	Rainfall received in that area(Heavy down pour data which Triggered the event with date)	FLOOD 1.8.2024 1,71,000 cusecs	4.	BALASUBRAMANI KANDASAMY	Pavadi Street Pallipalayam	9361266580
4.	Relief Centres operated to tide over the situation	Sowdeswari Thirumana Mandabam	5.	BALASUBRAMANI THANGAVEL	Pavadi Street Pallipalayam	8344228551
5.	Number of persons evacuated and Housed in Relief Camps	161	6.	MADESHWARAN	Pavadi Street Pallipalayam	8883210692
6.	Number of days Relief Camps was in operations	3 days	7.	SANTHI	Pavadi Street Pallipalayam	9600801495
7.	Works taken up during Current Year	NIL	8.	PUSPALATHA	Pavadi Street Pallipalayam	9360658664
a.	Temporary Measures taken to restore damaged portions in case of breaches	NIL	9.	VALARMATHI	Pavadi Street Pallipalayam	9942250499
b.	Permanent Measures taken to restore the damaged portion in of breaches	NIL	10	KAVITHA	Pavadi Street Pallipalayam	9865515628
c.	Desilting Activities under taken	NIL				
8.	Permanent Measures identified to be undertaken to minimize the risks area.(Diversion canal construction of retaining Wall. conversion of pipe culvert to box culvert etc.,	NIL				